

- ! Bird
- ! Combo
- ! Rye/big game
- E Other openings
- Streams
- Primary roads
- Training areas

CANTONMENT

0 195 390 780 Meters

QQ

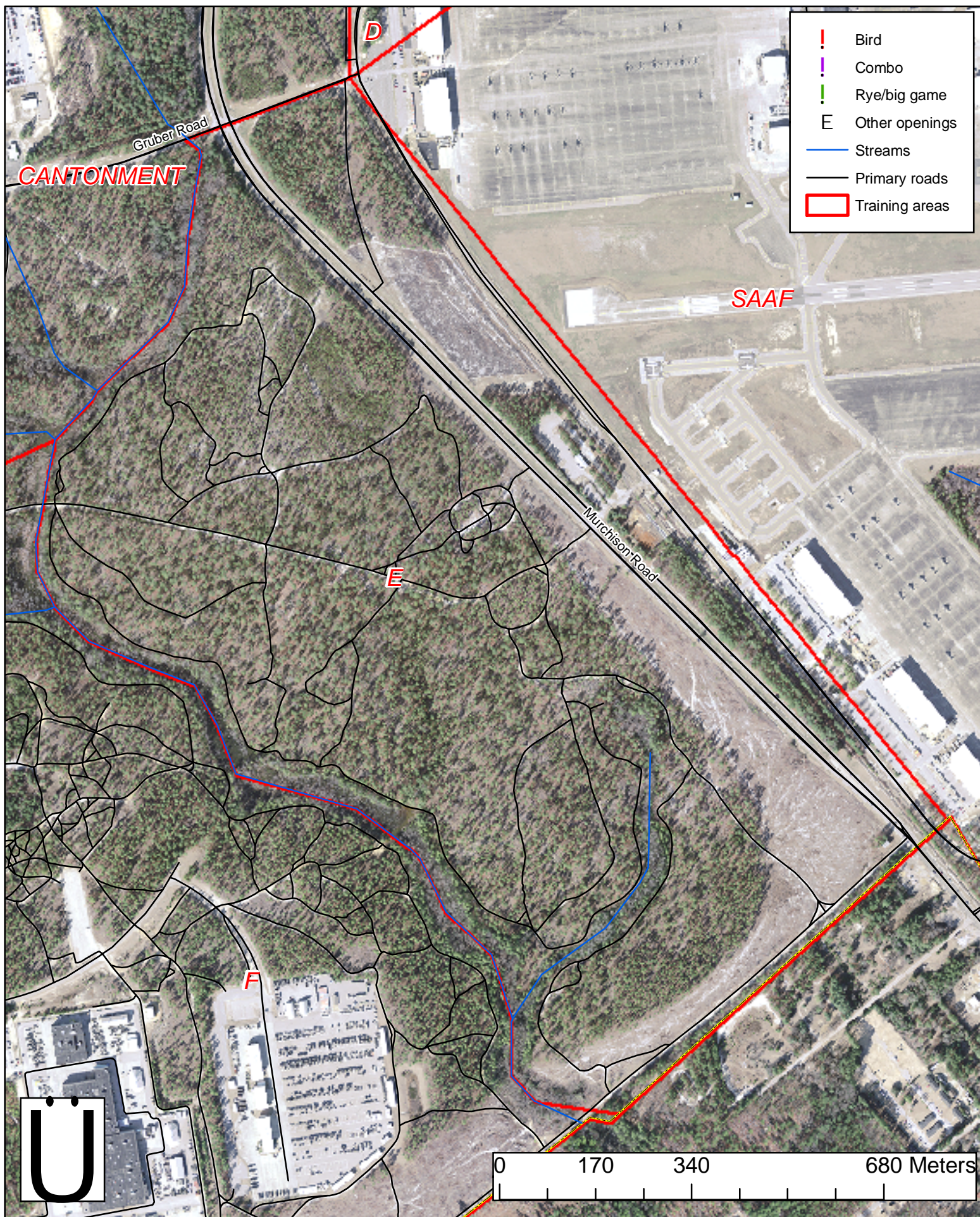
D

SAAF

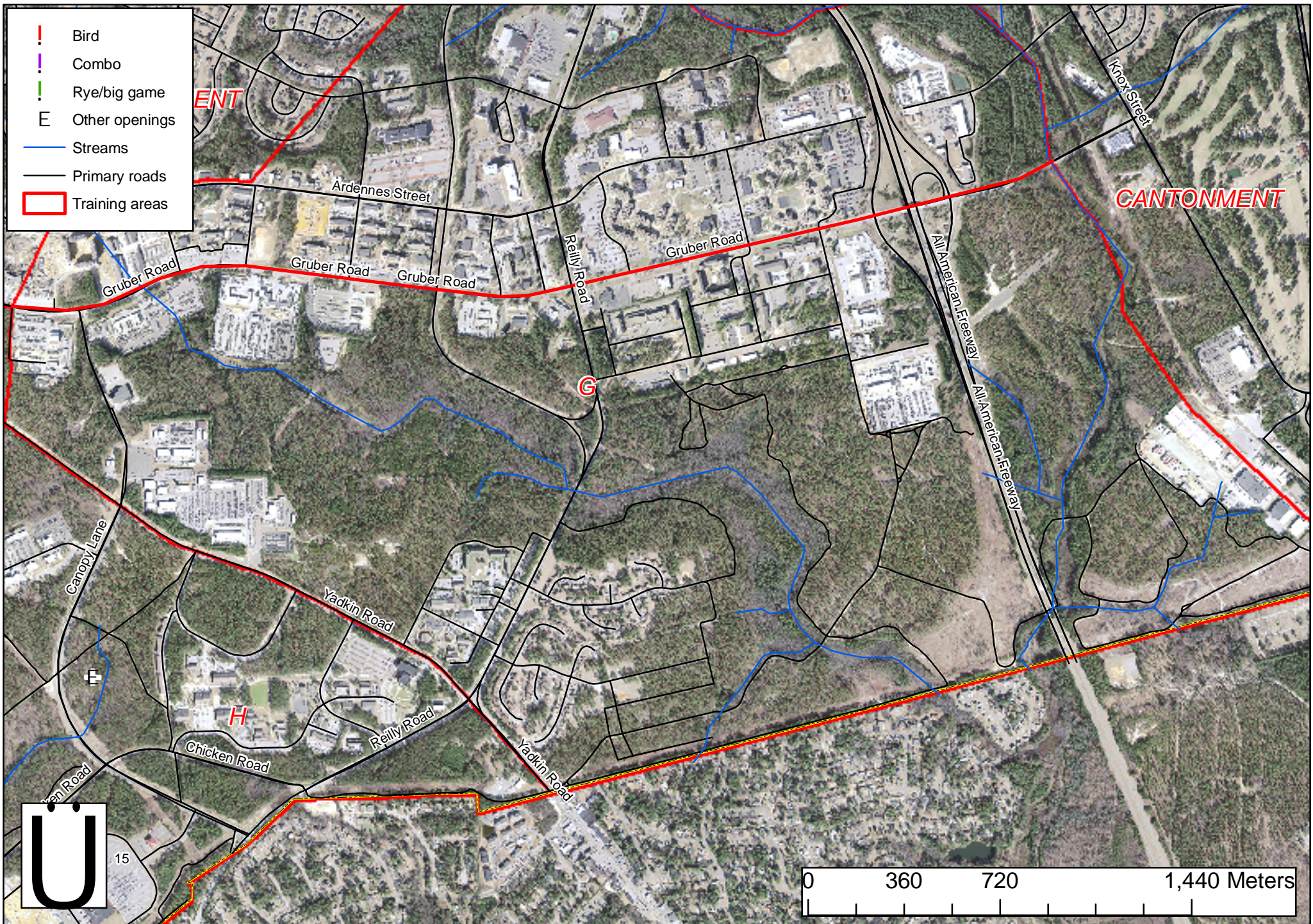
Recreational Area

13

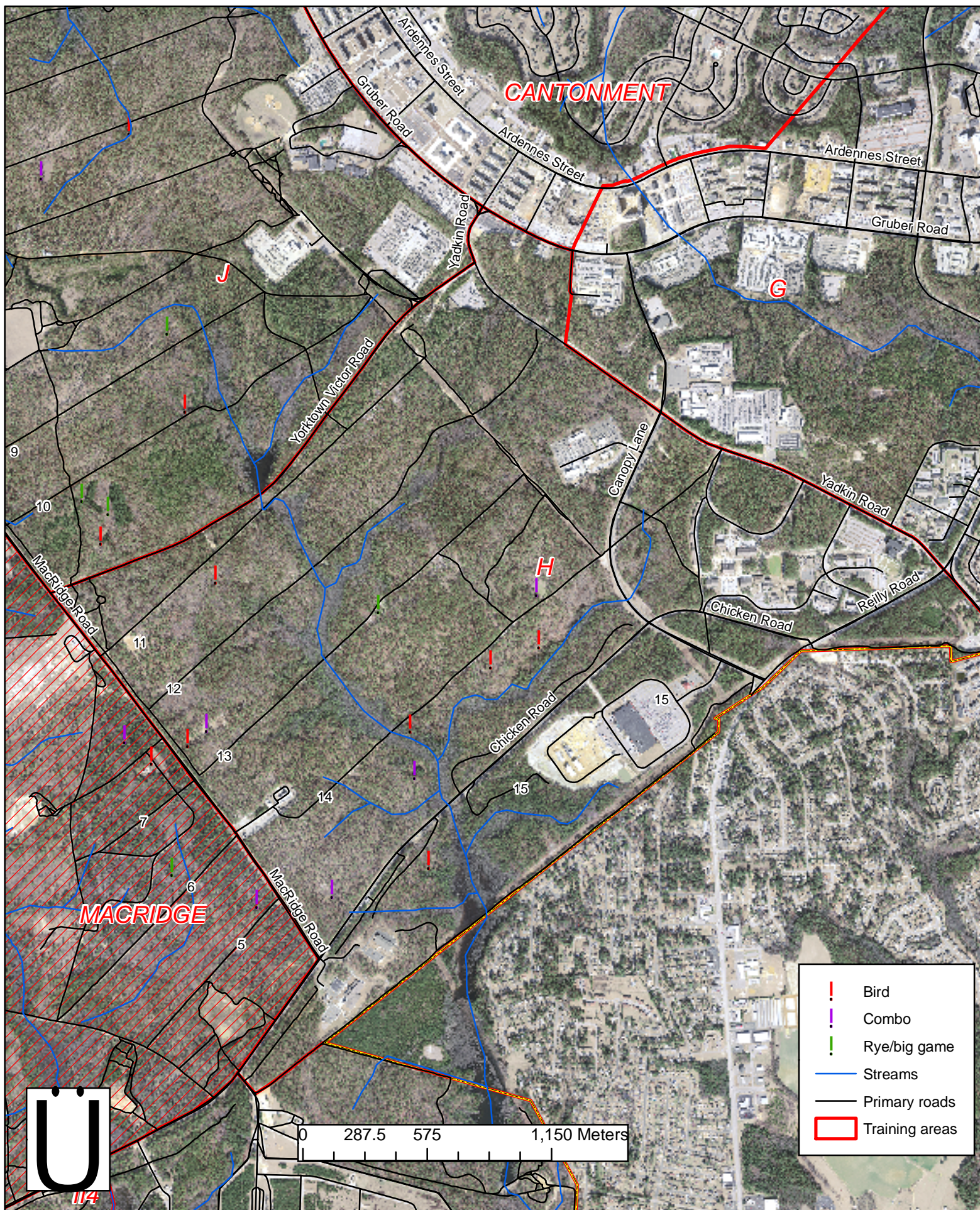




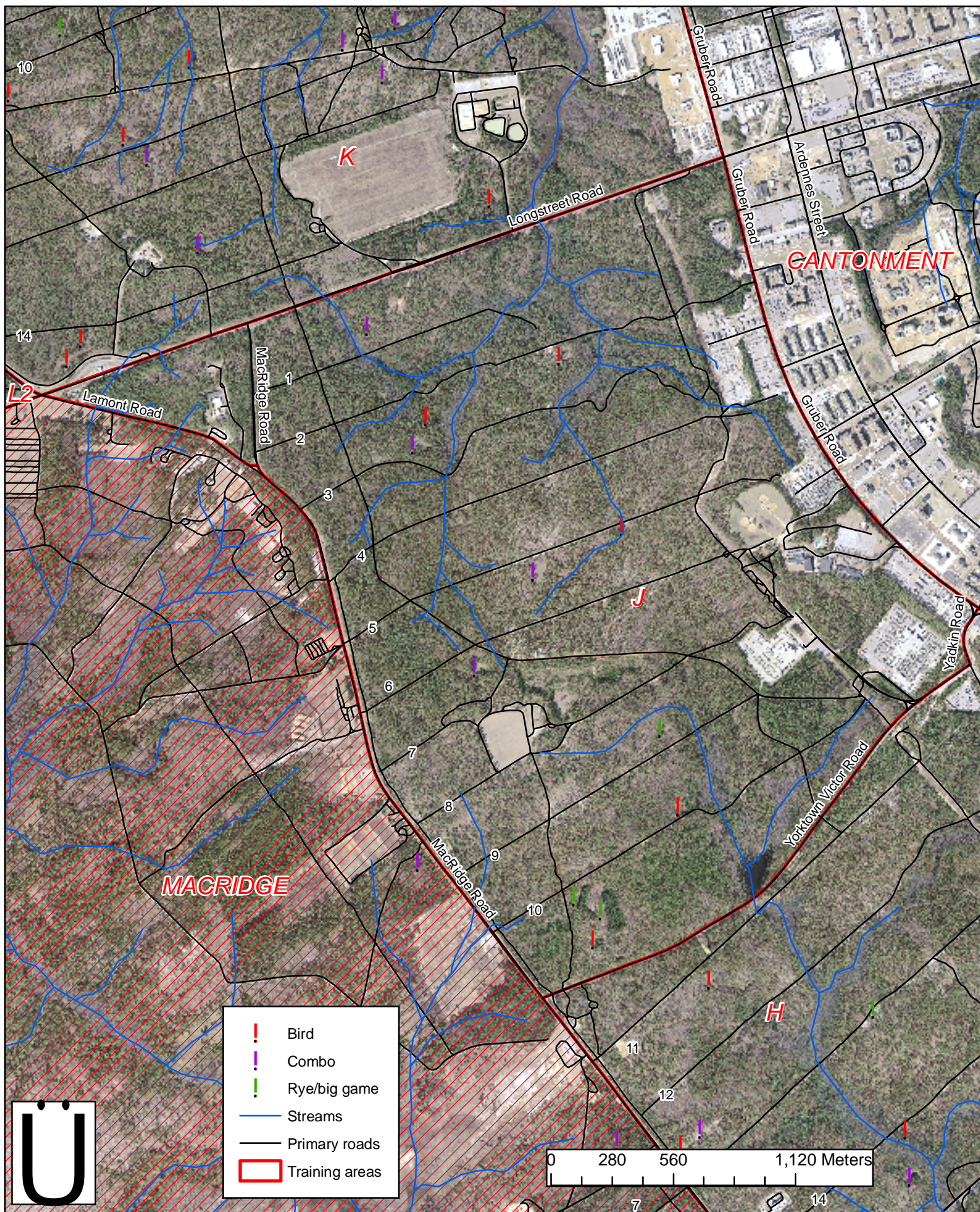




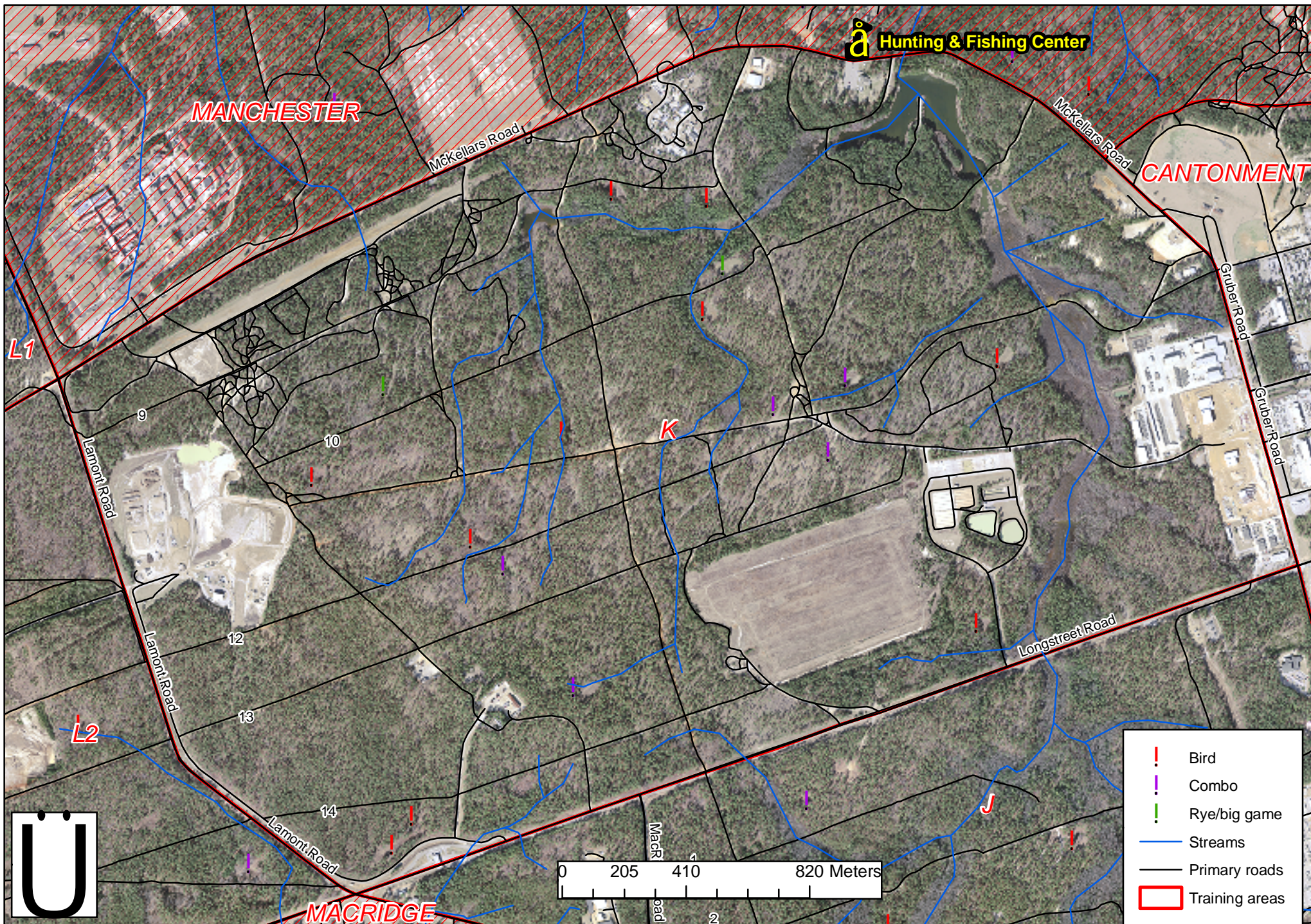




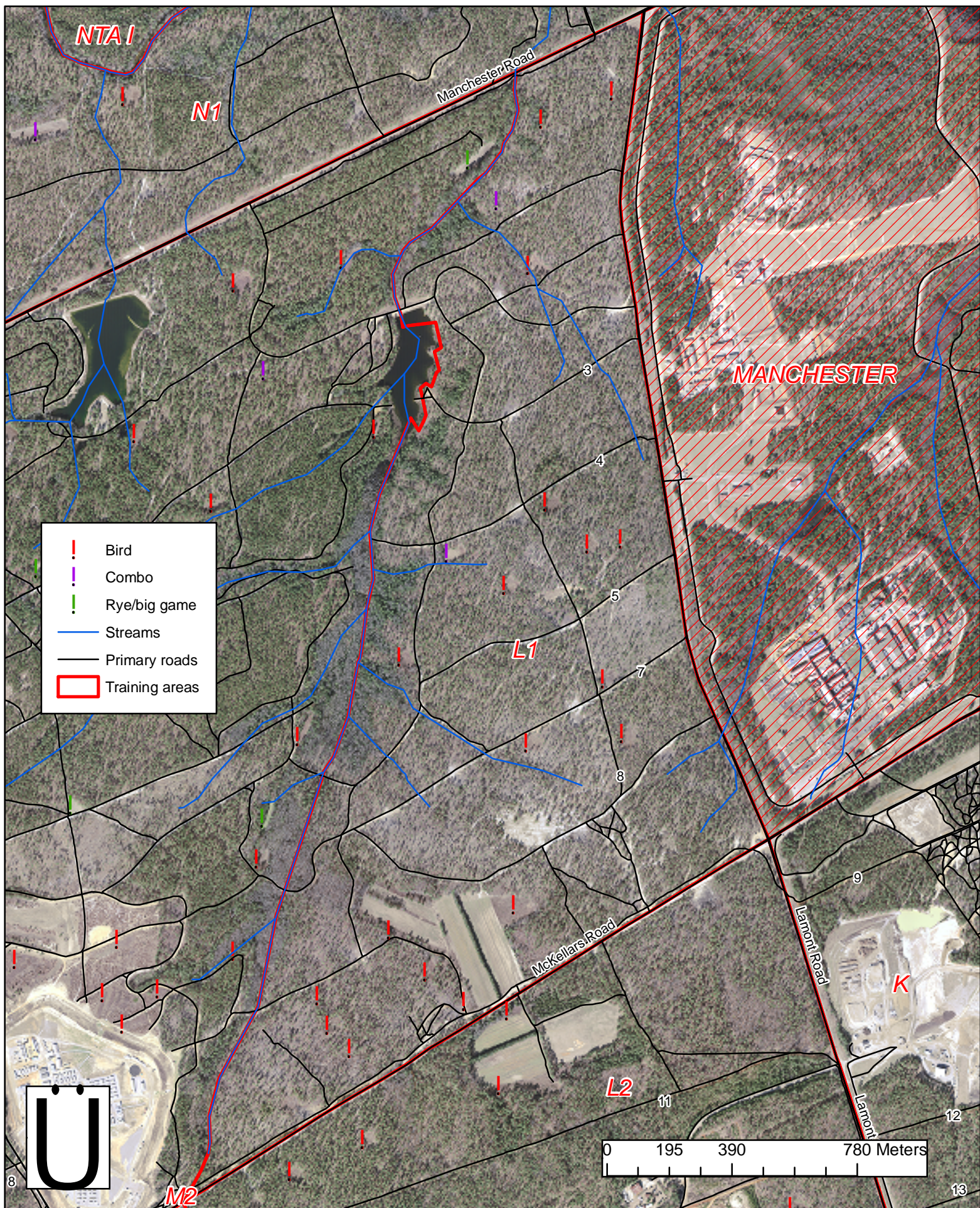








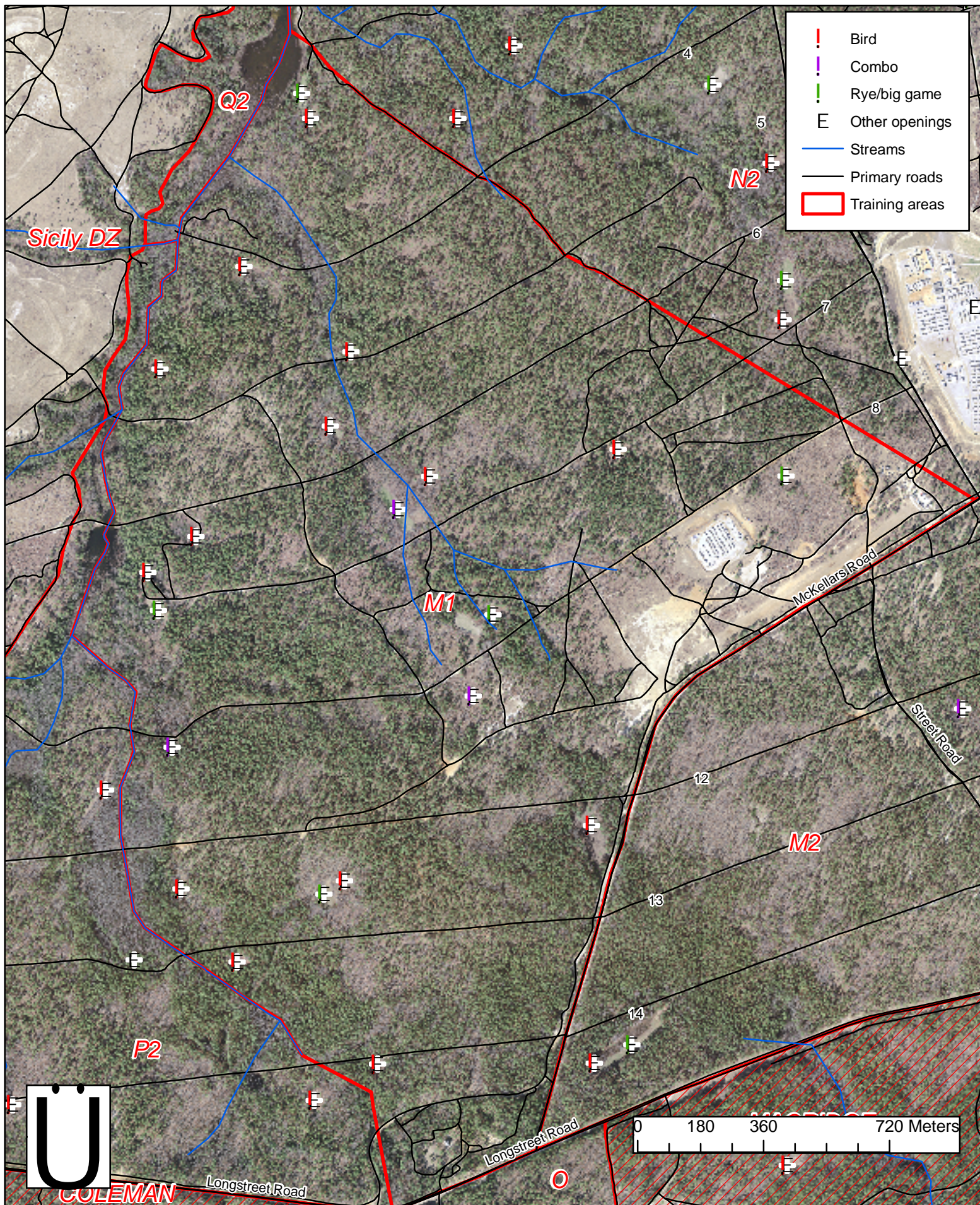




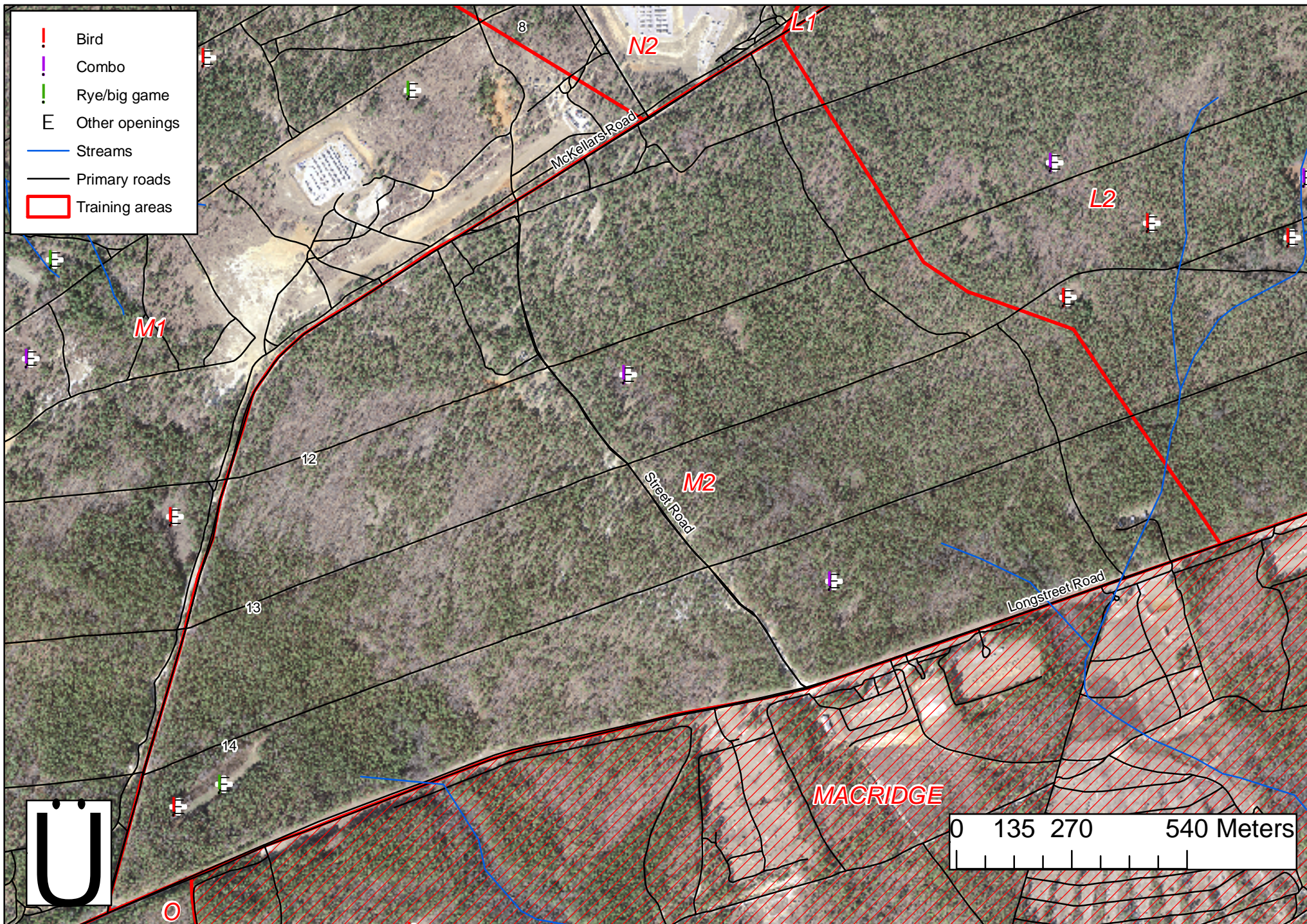




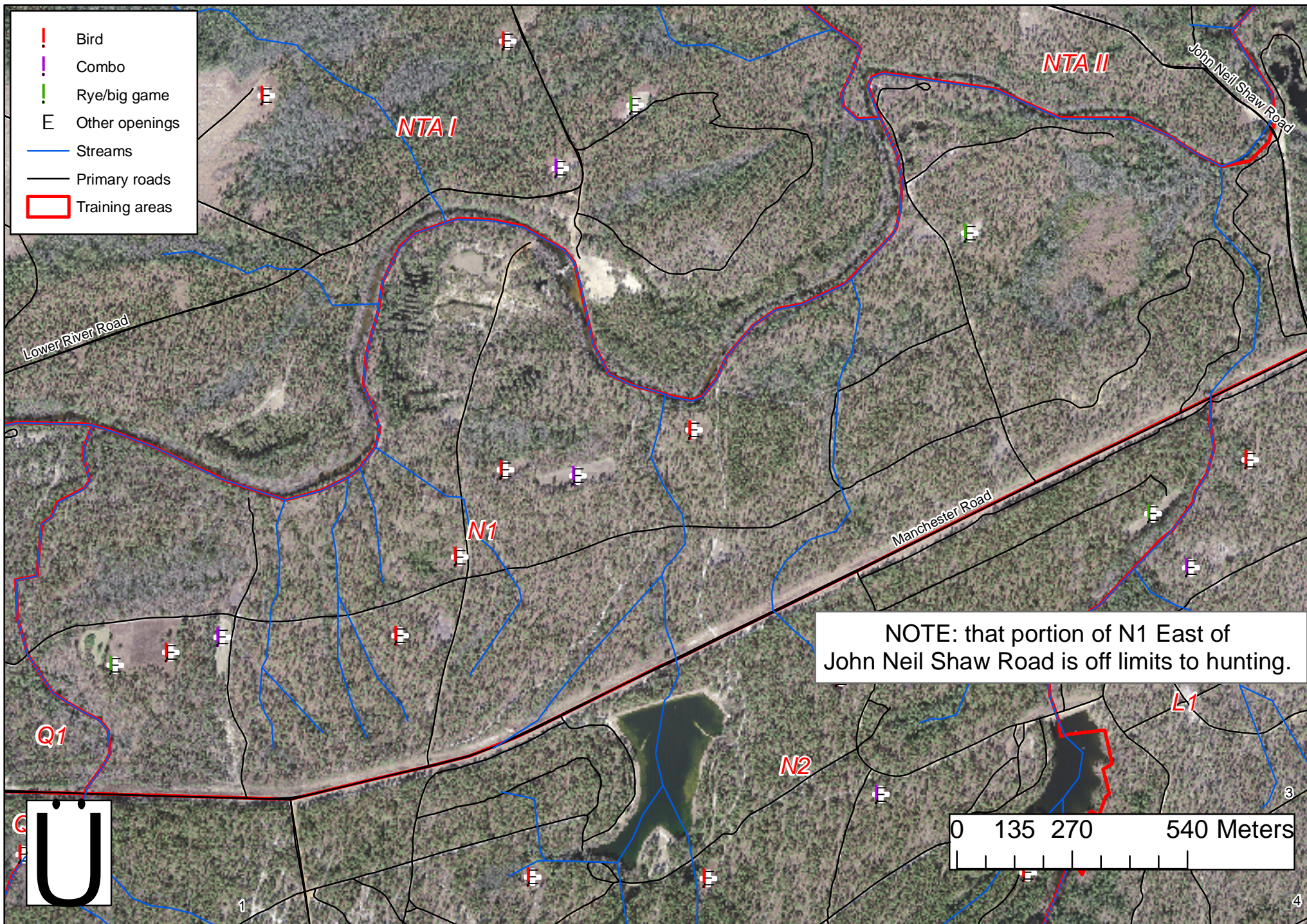






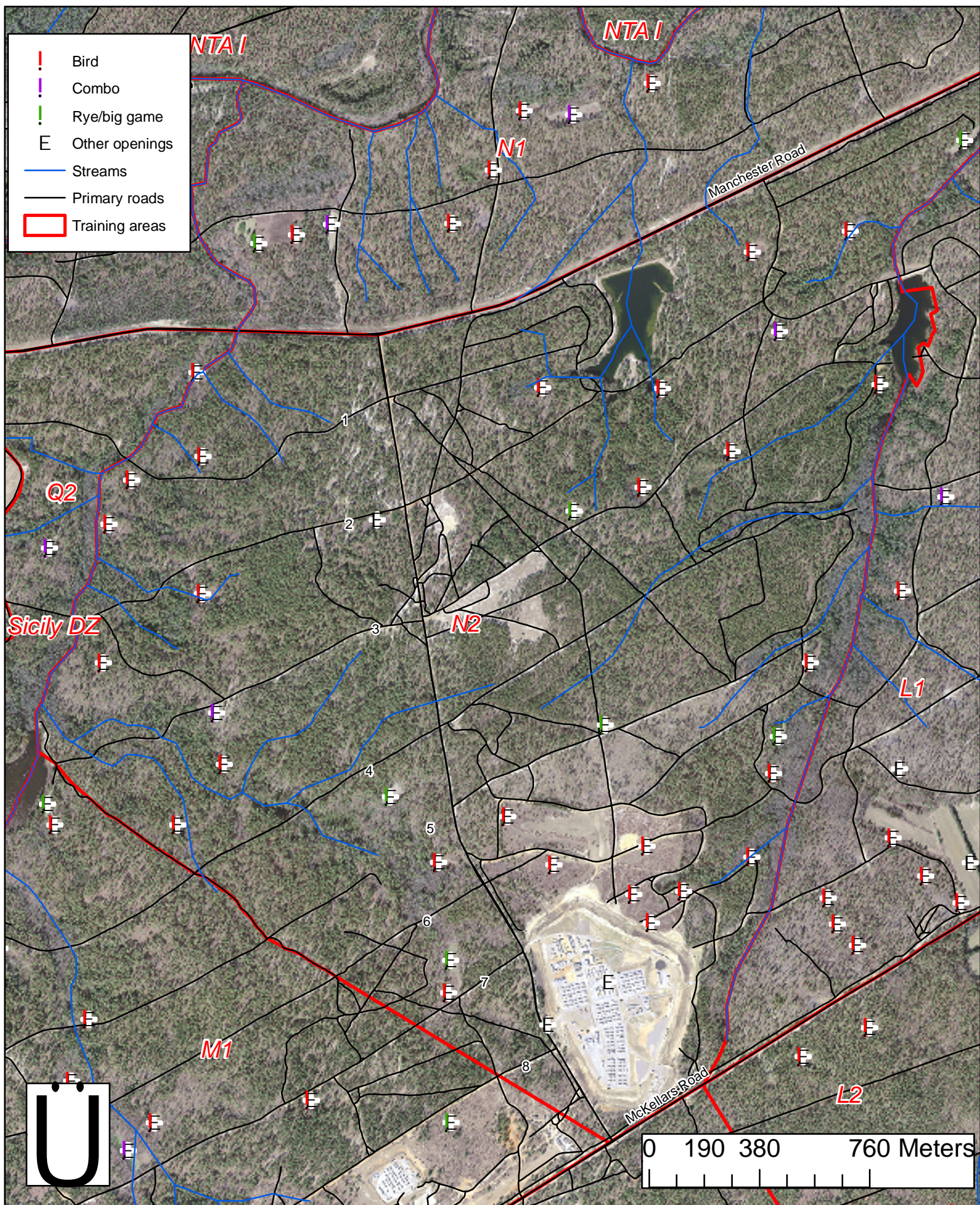




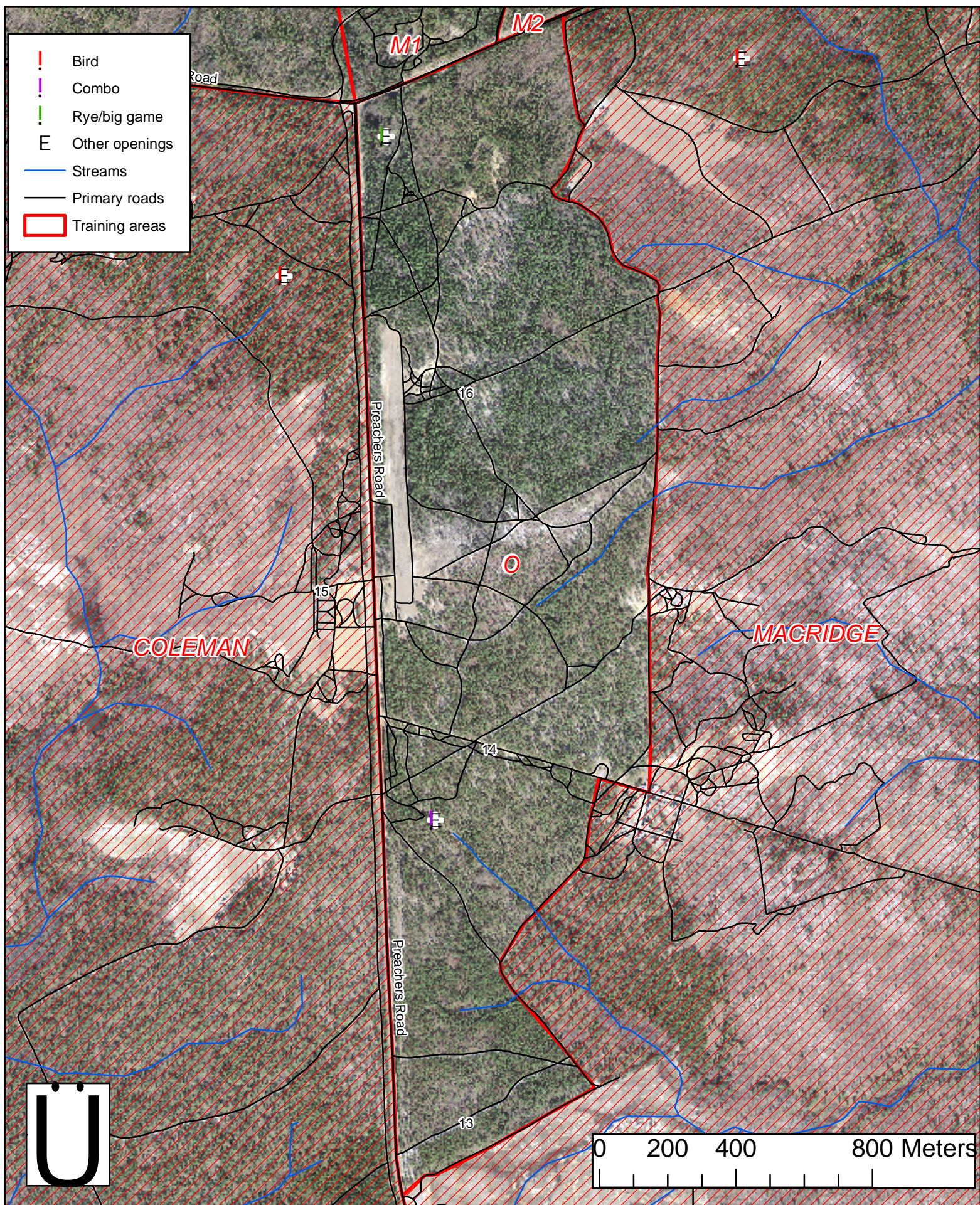


NOTE: that portion of N1 East of John Neil Shaw Road is off limits to hunting.

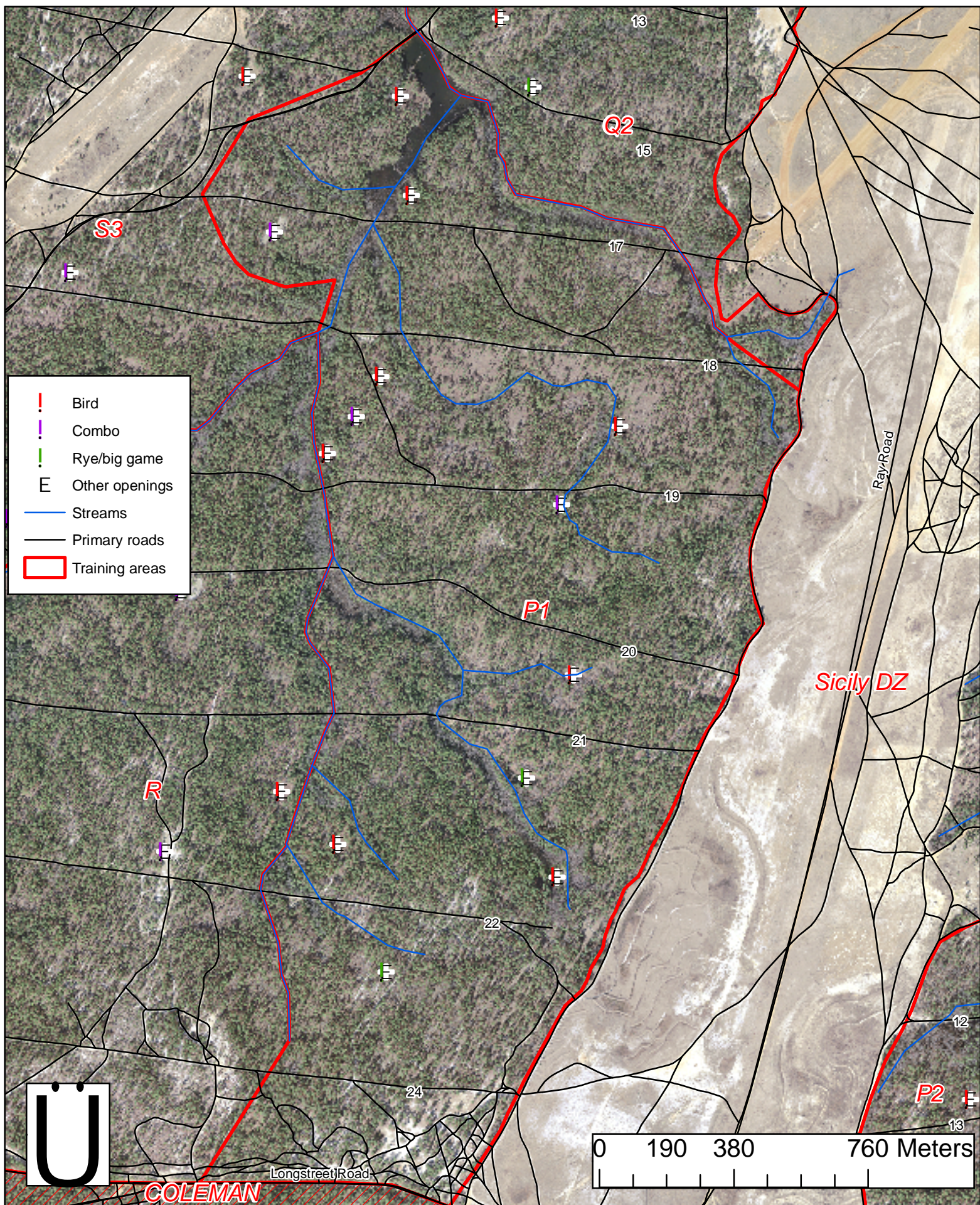




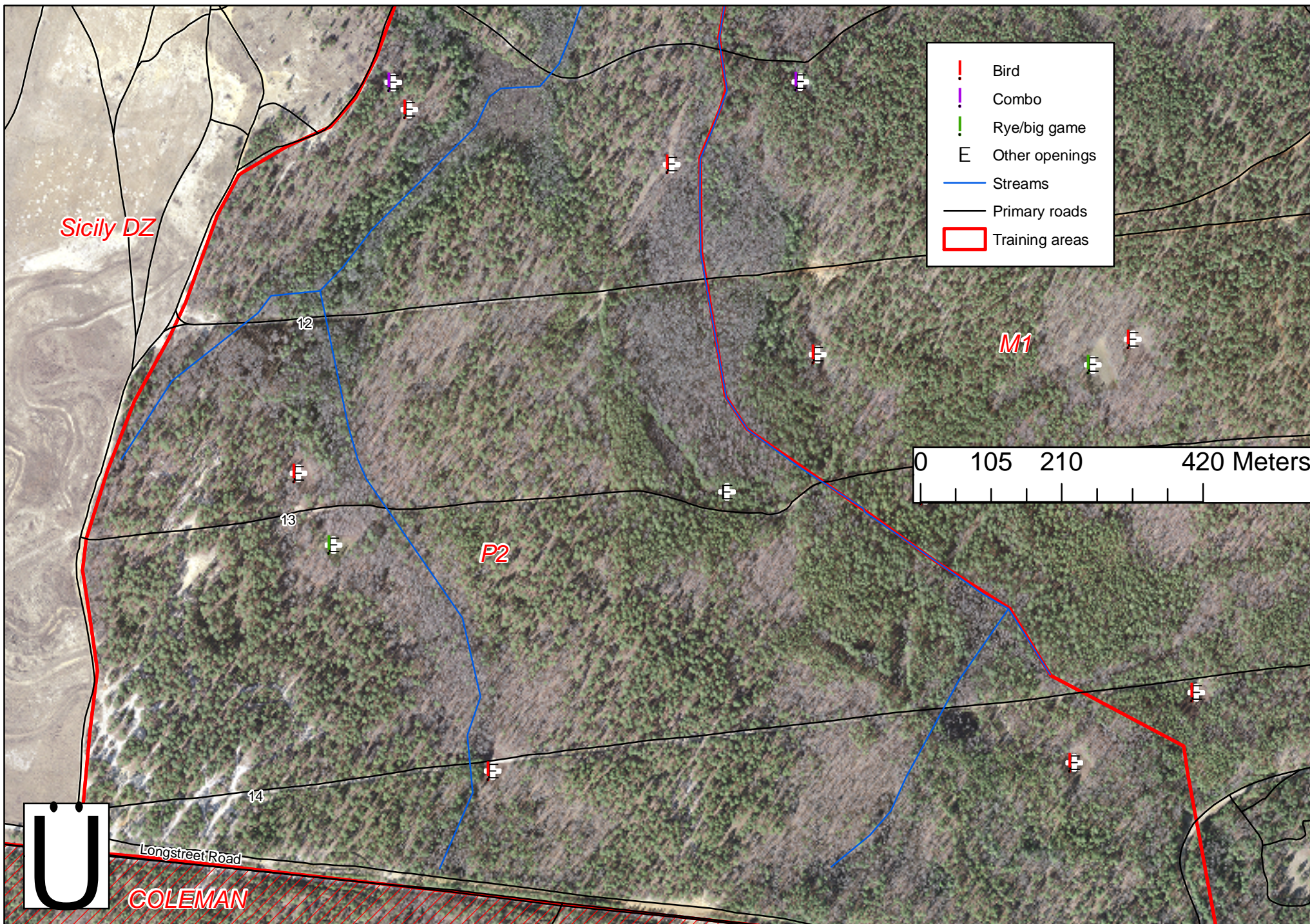




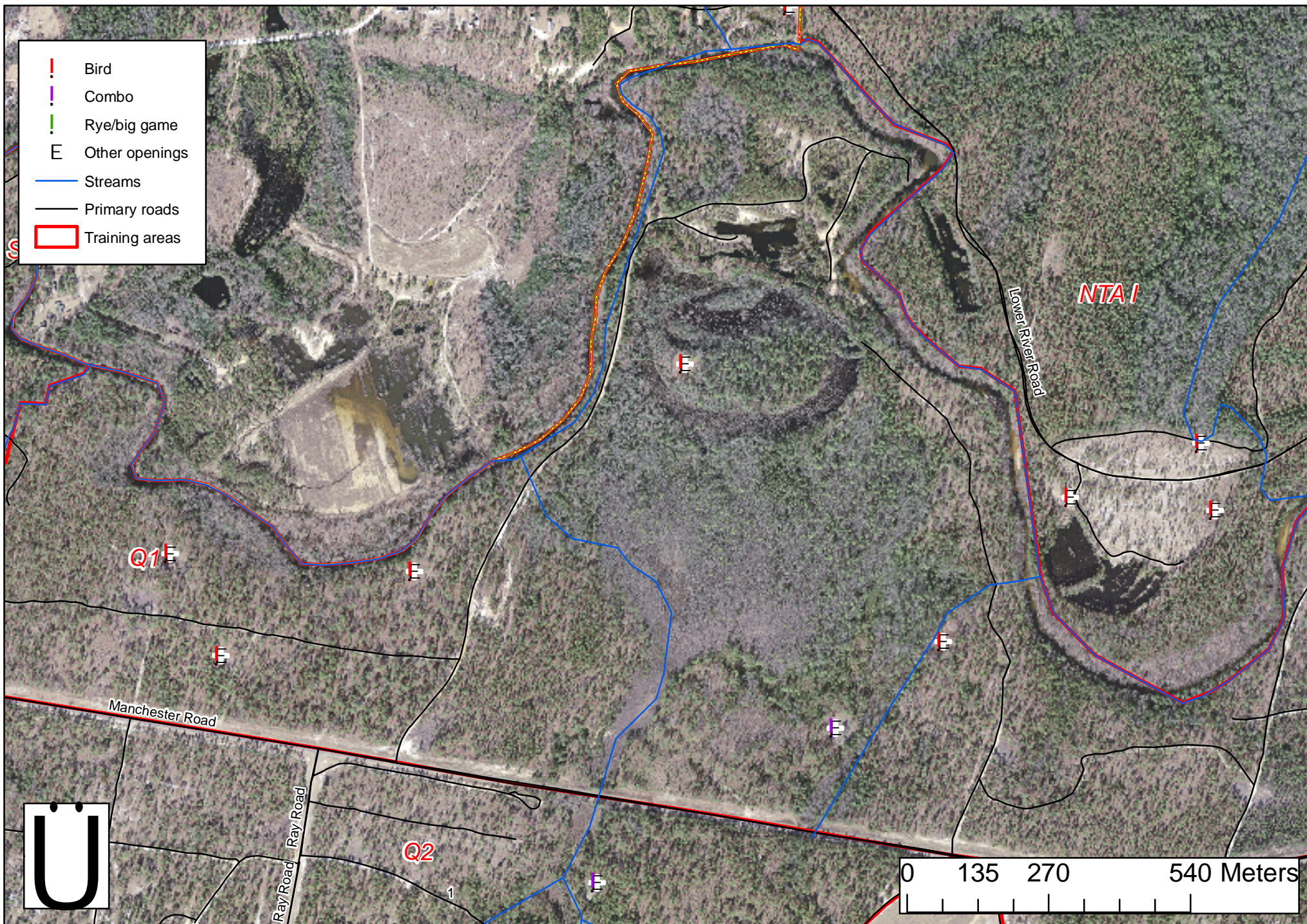




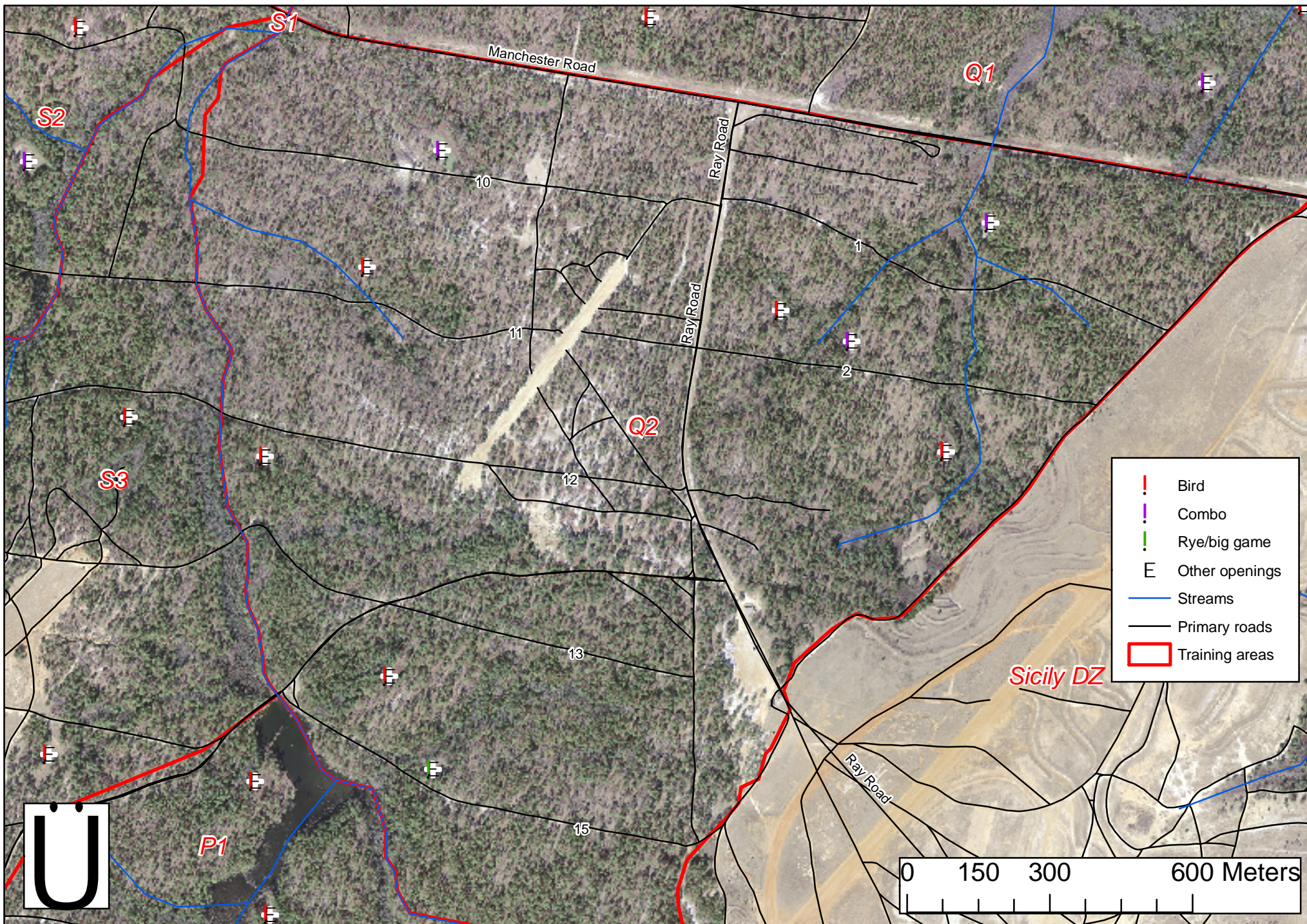




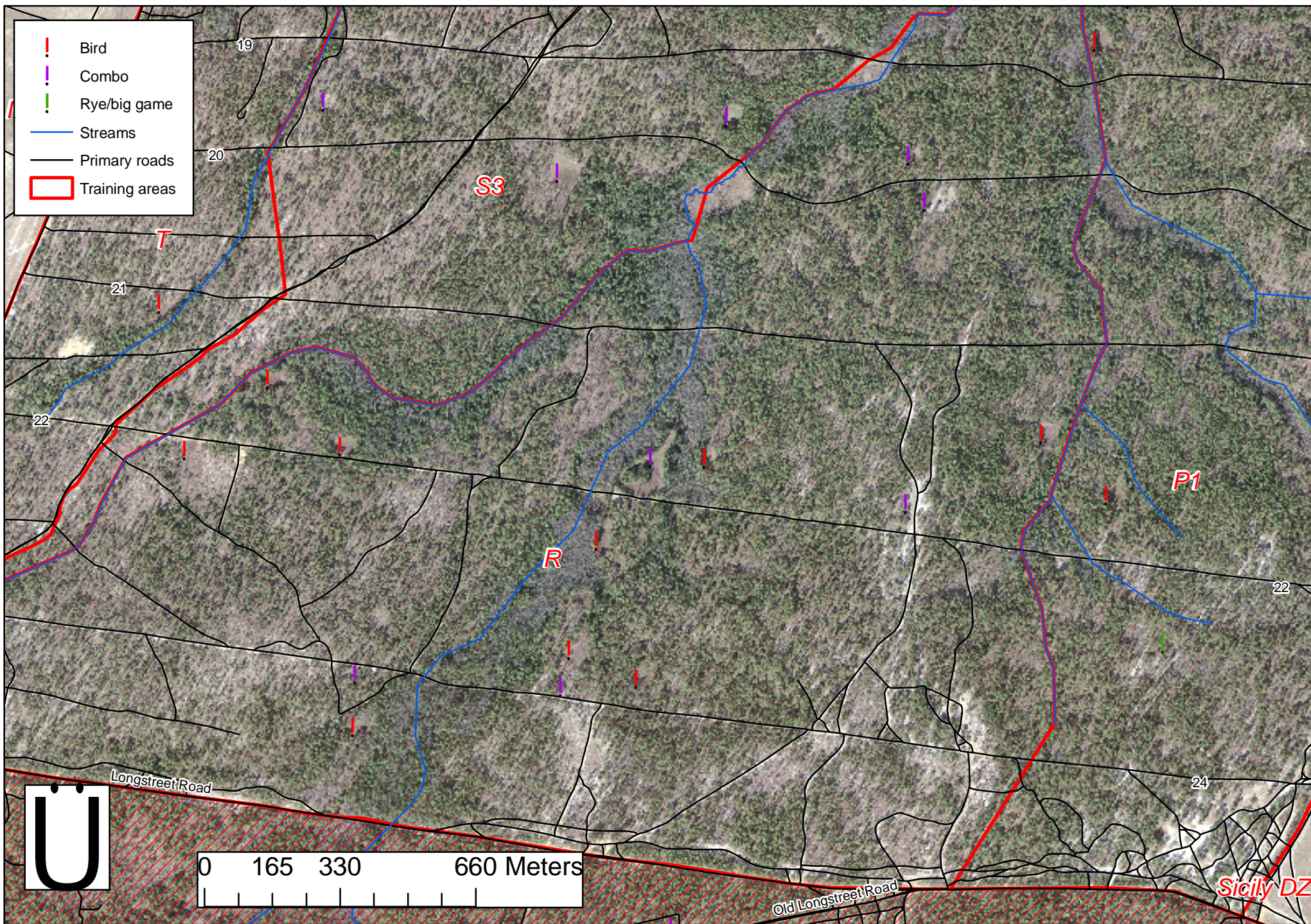




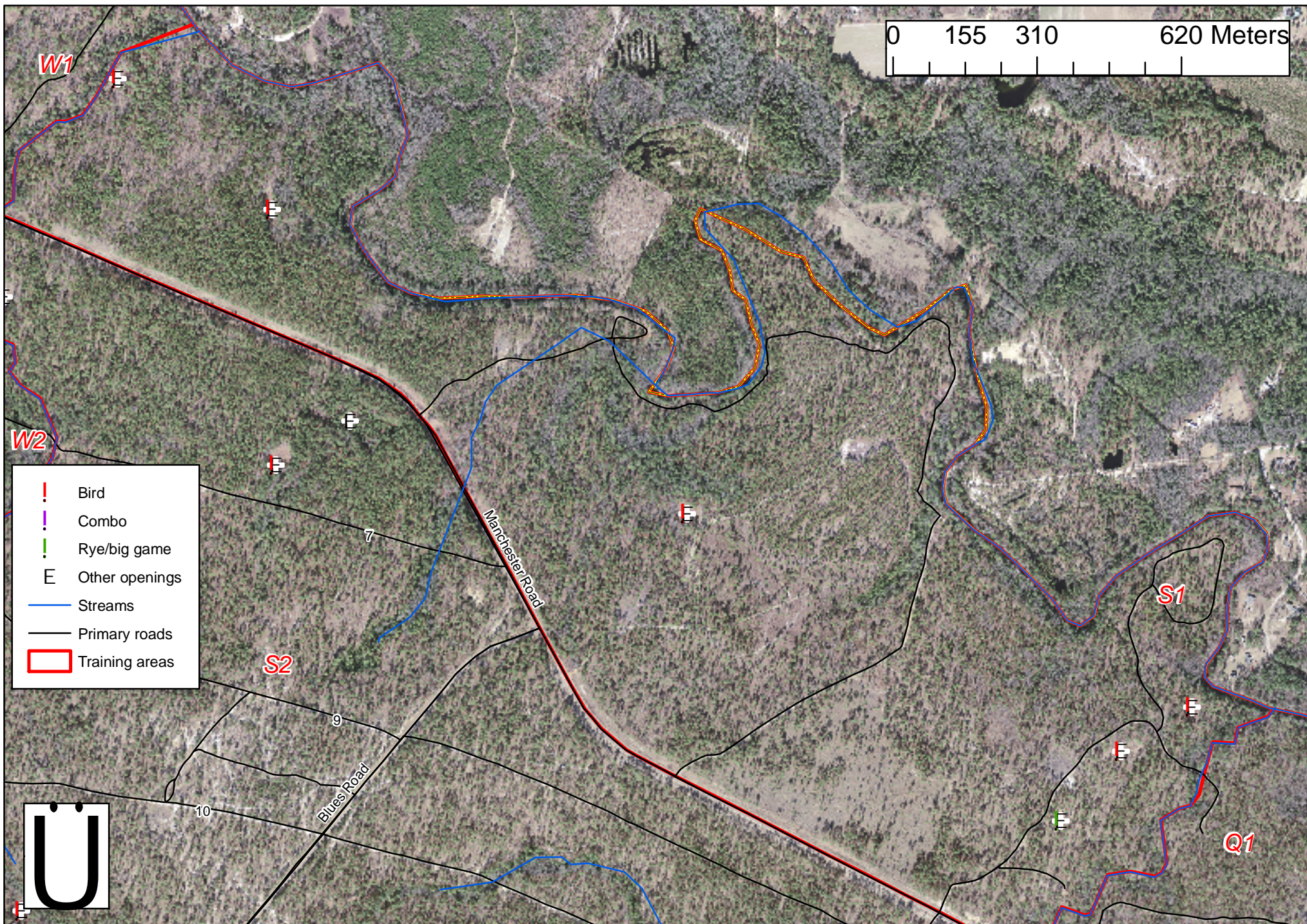




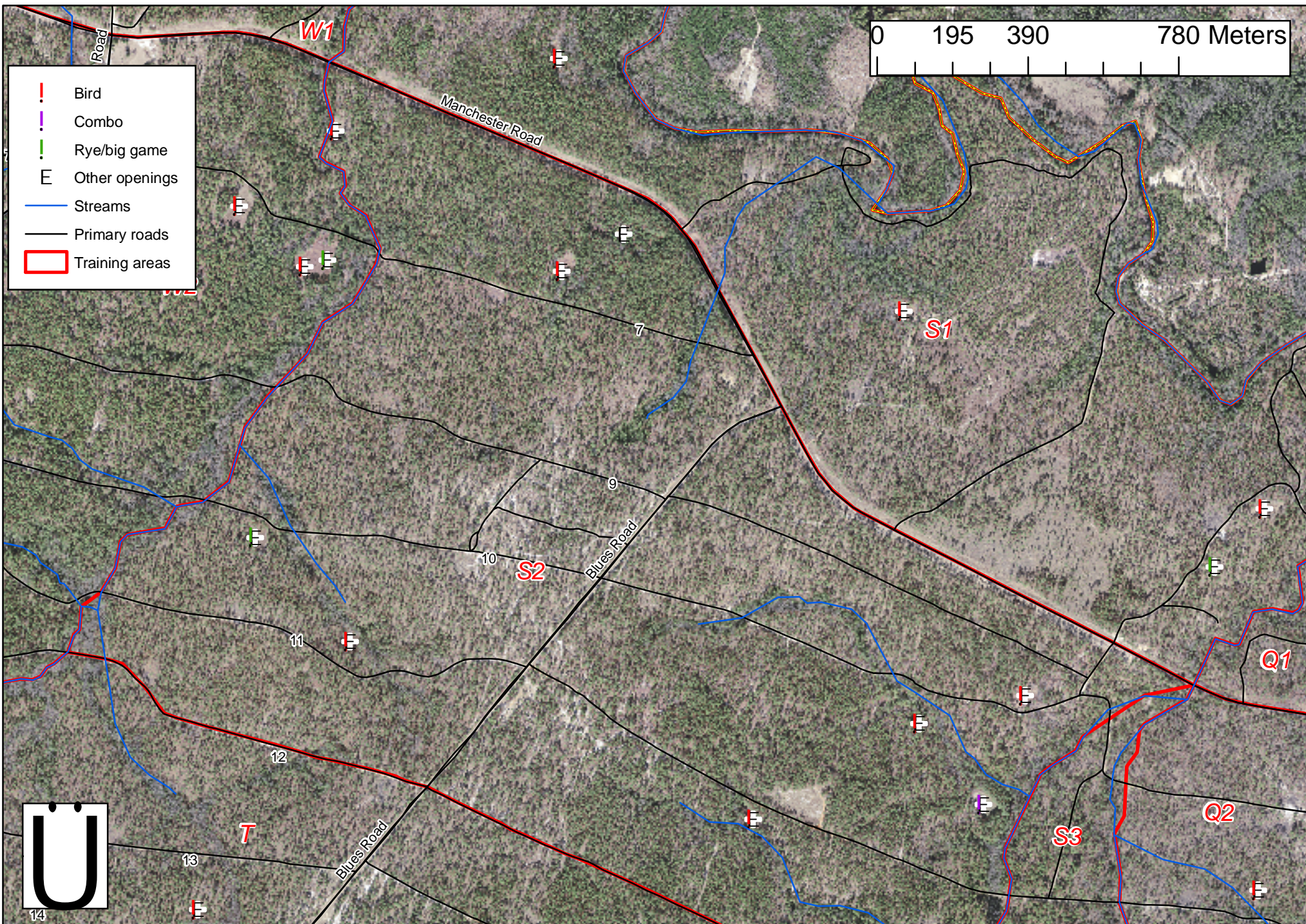




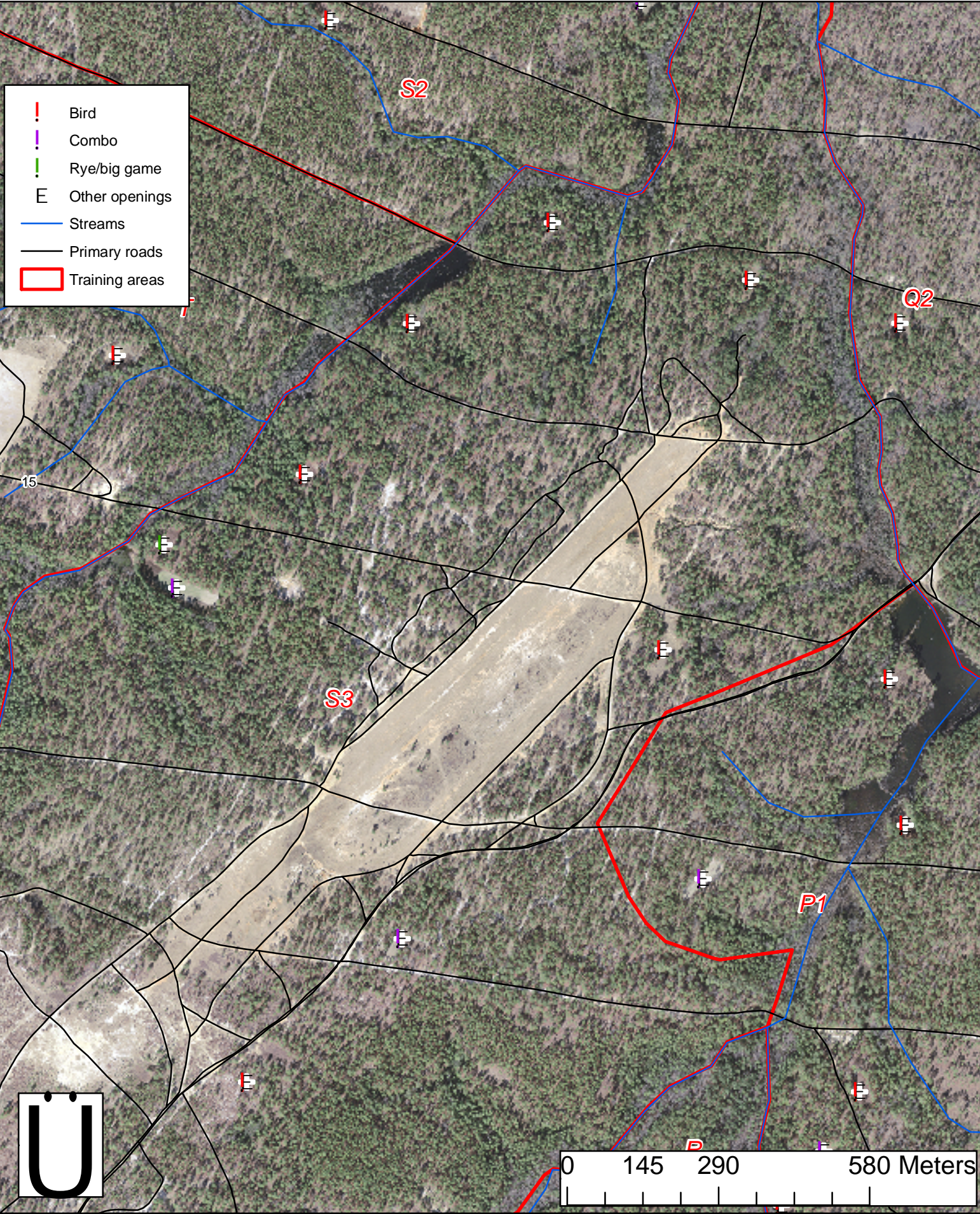




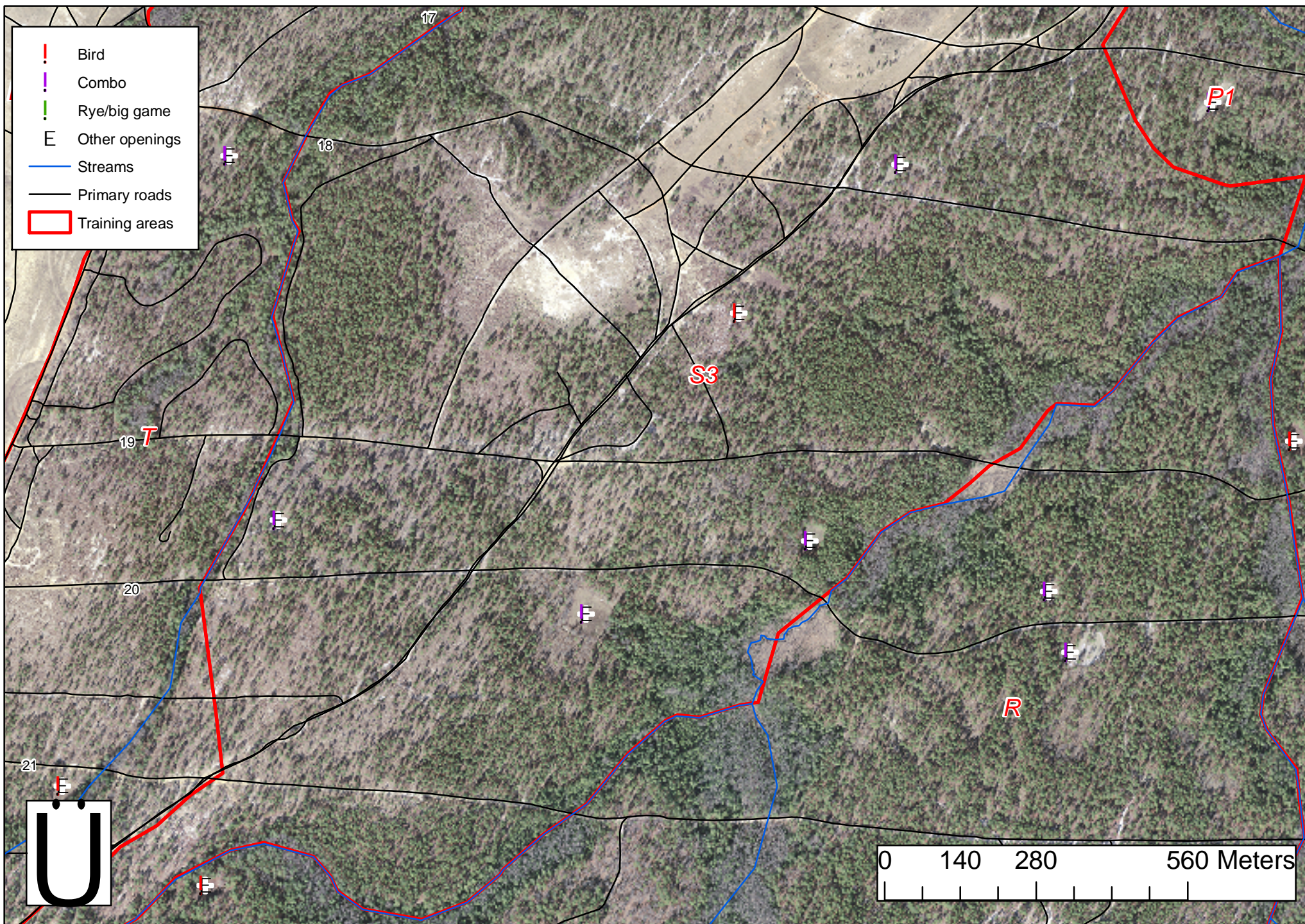




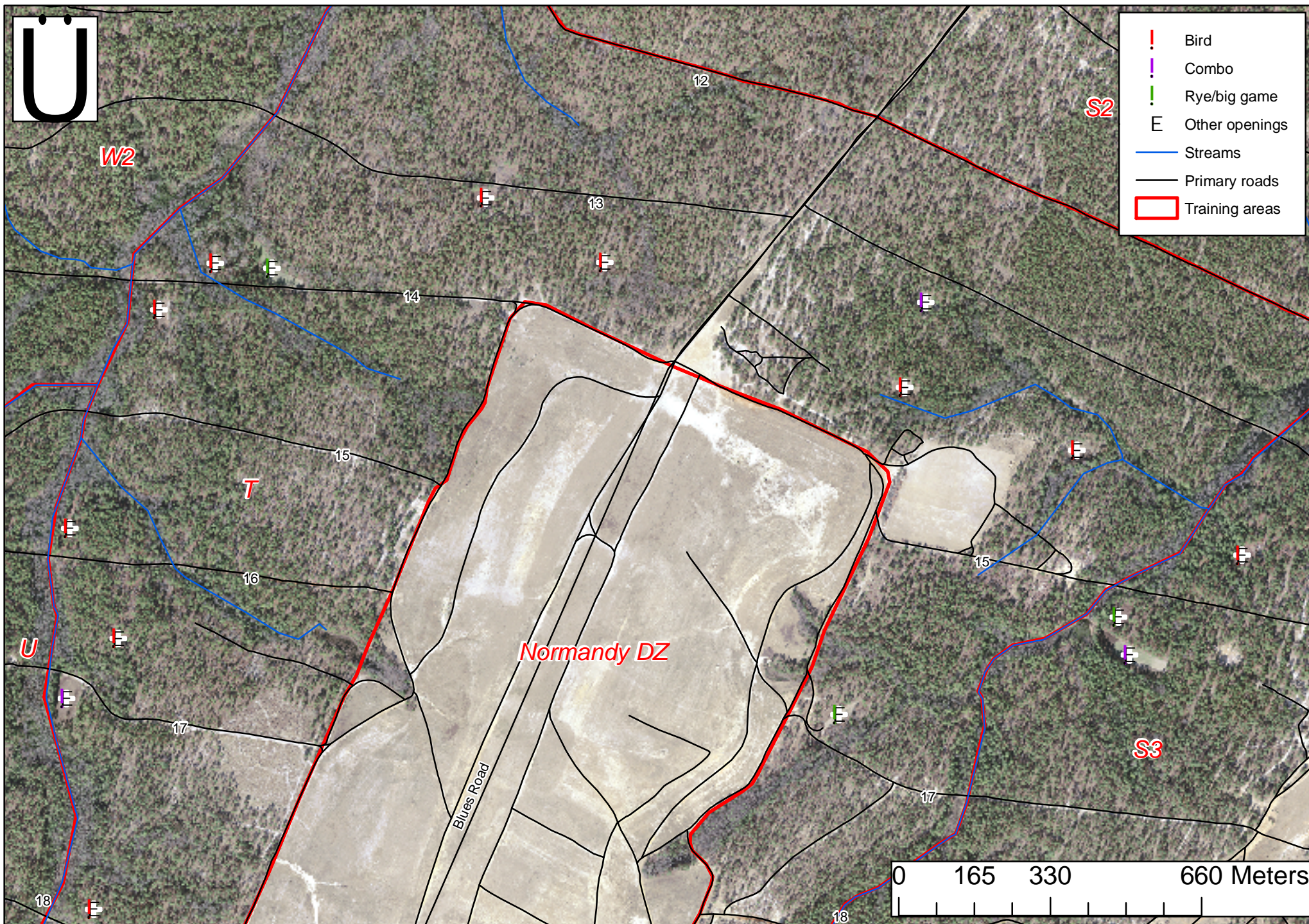




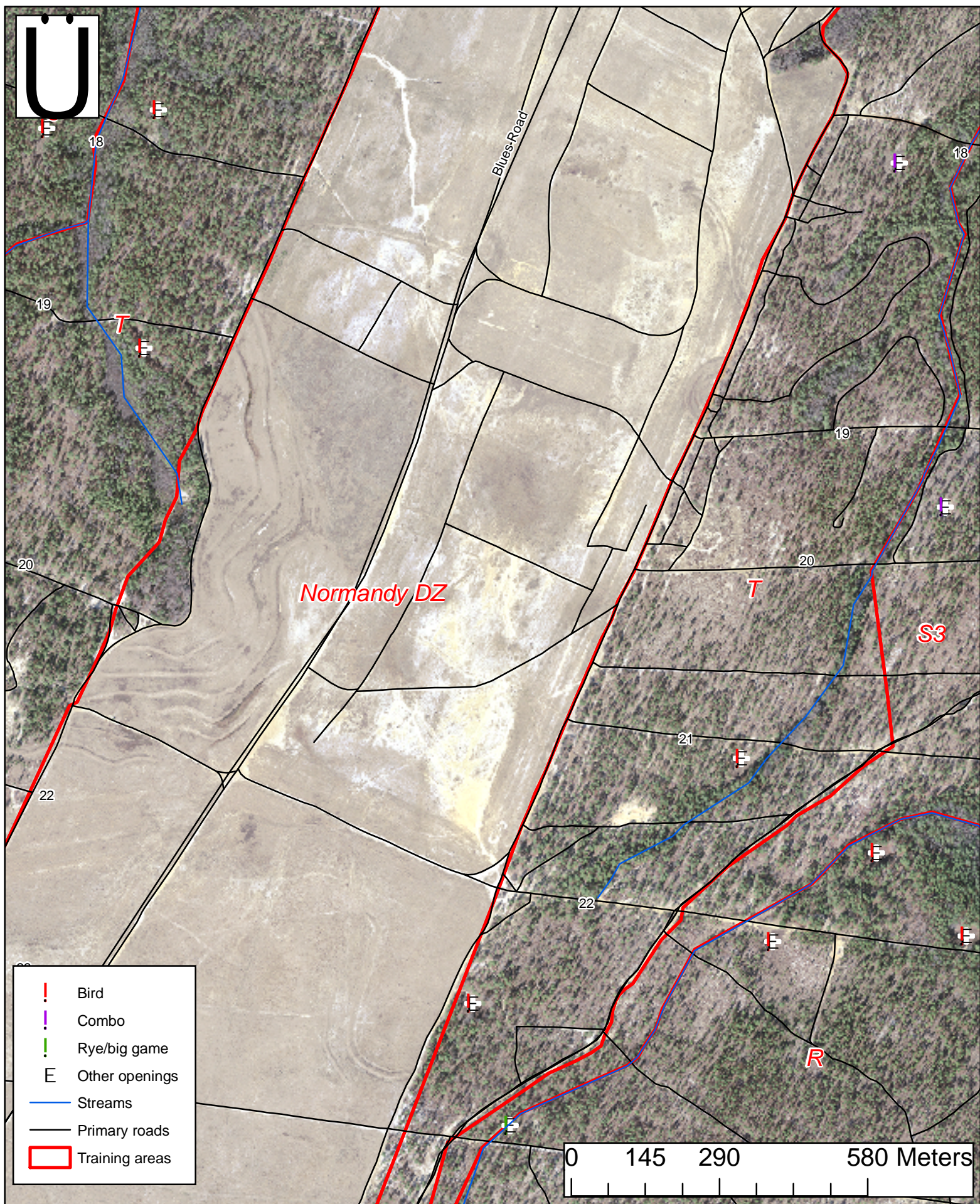




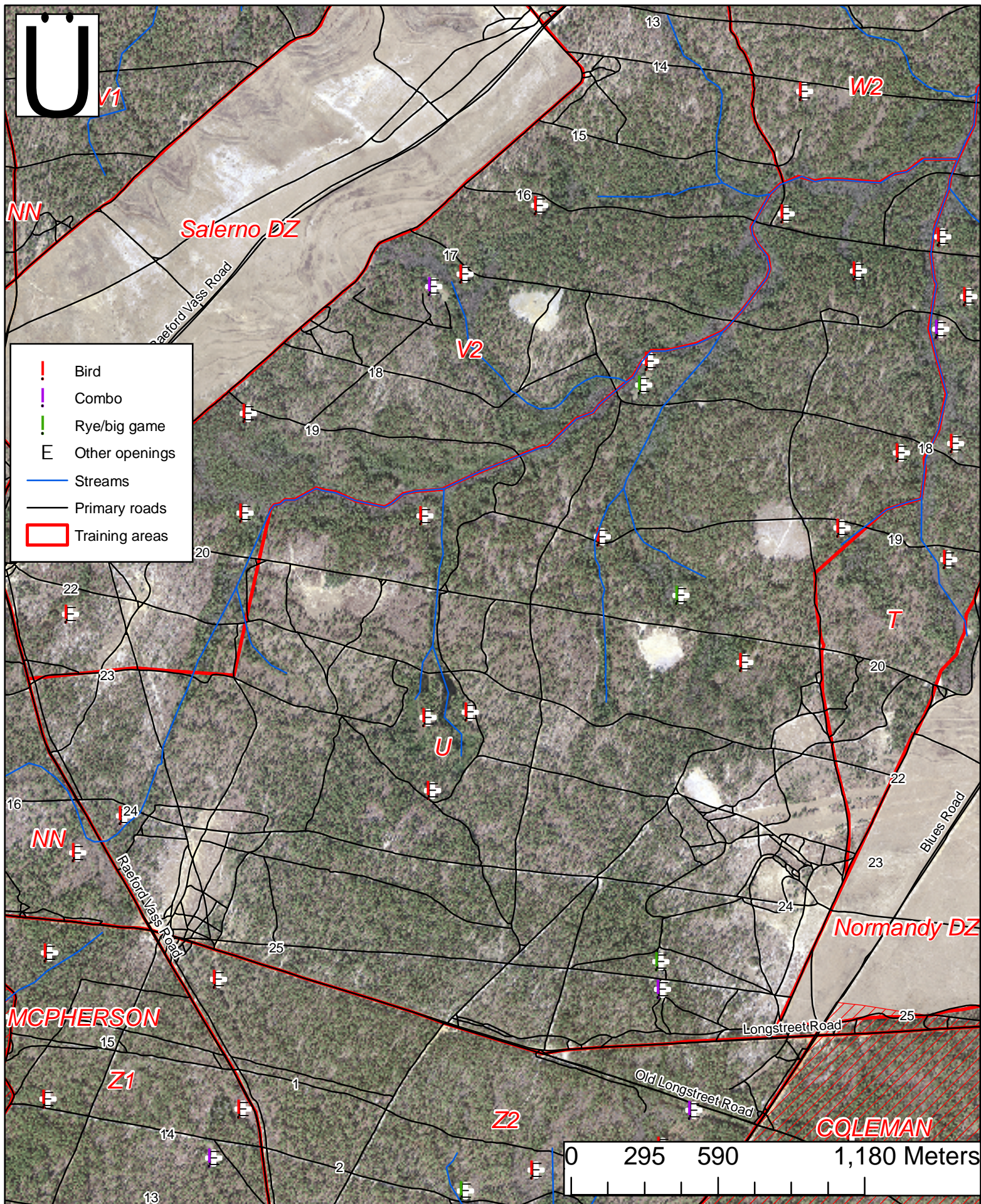




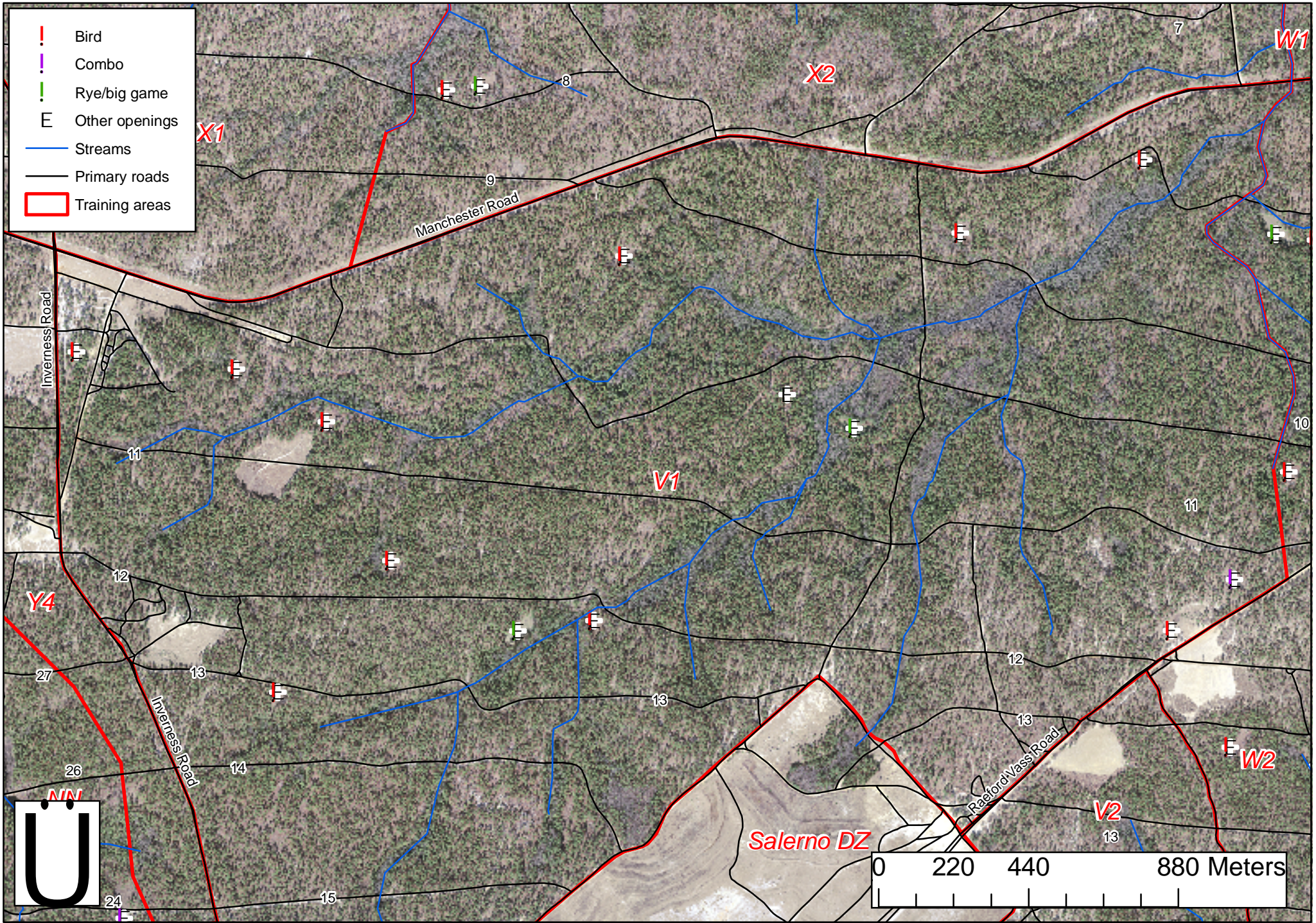




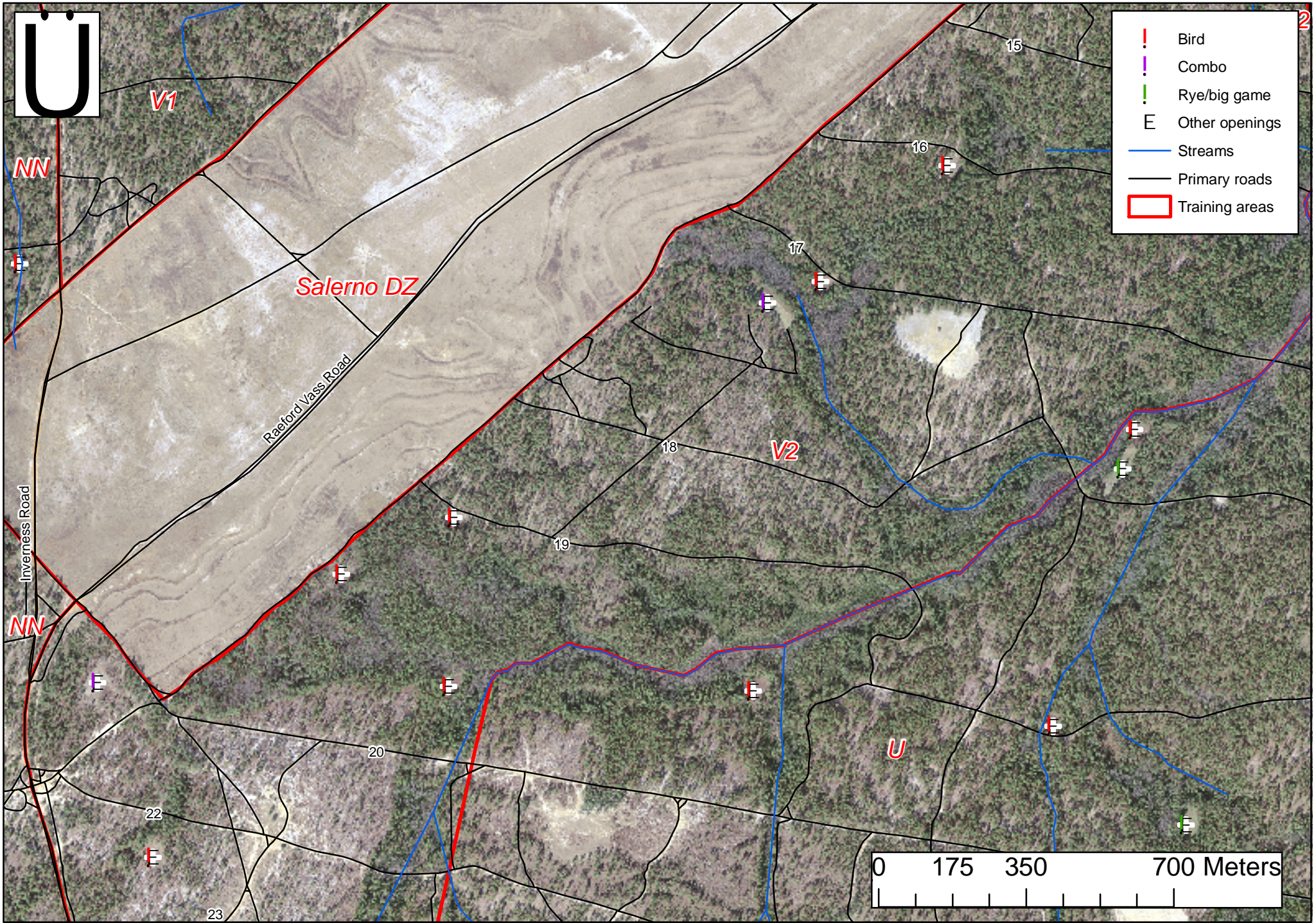




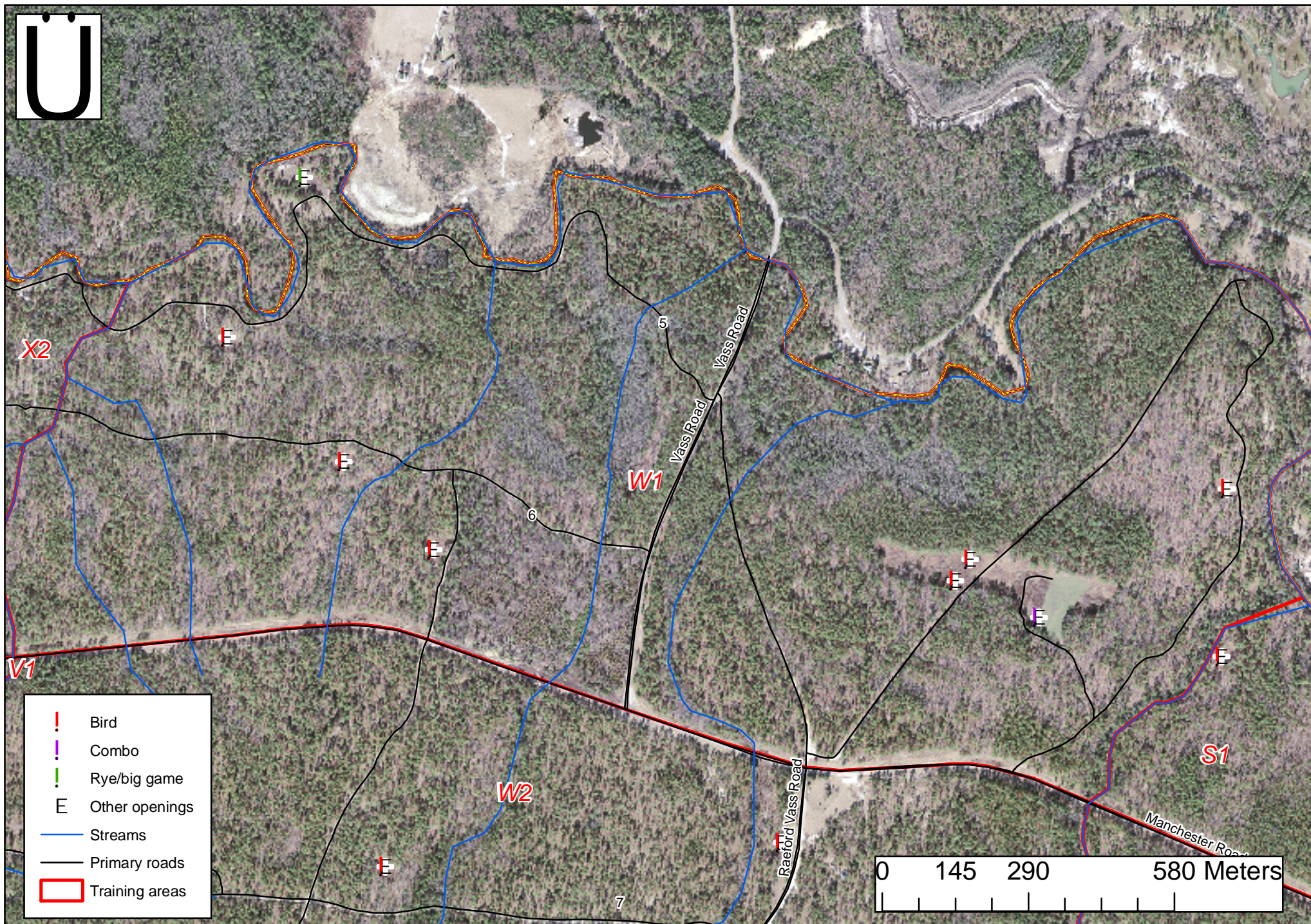




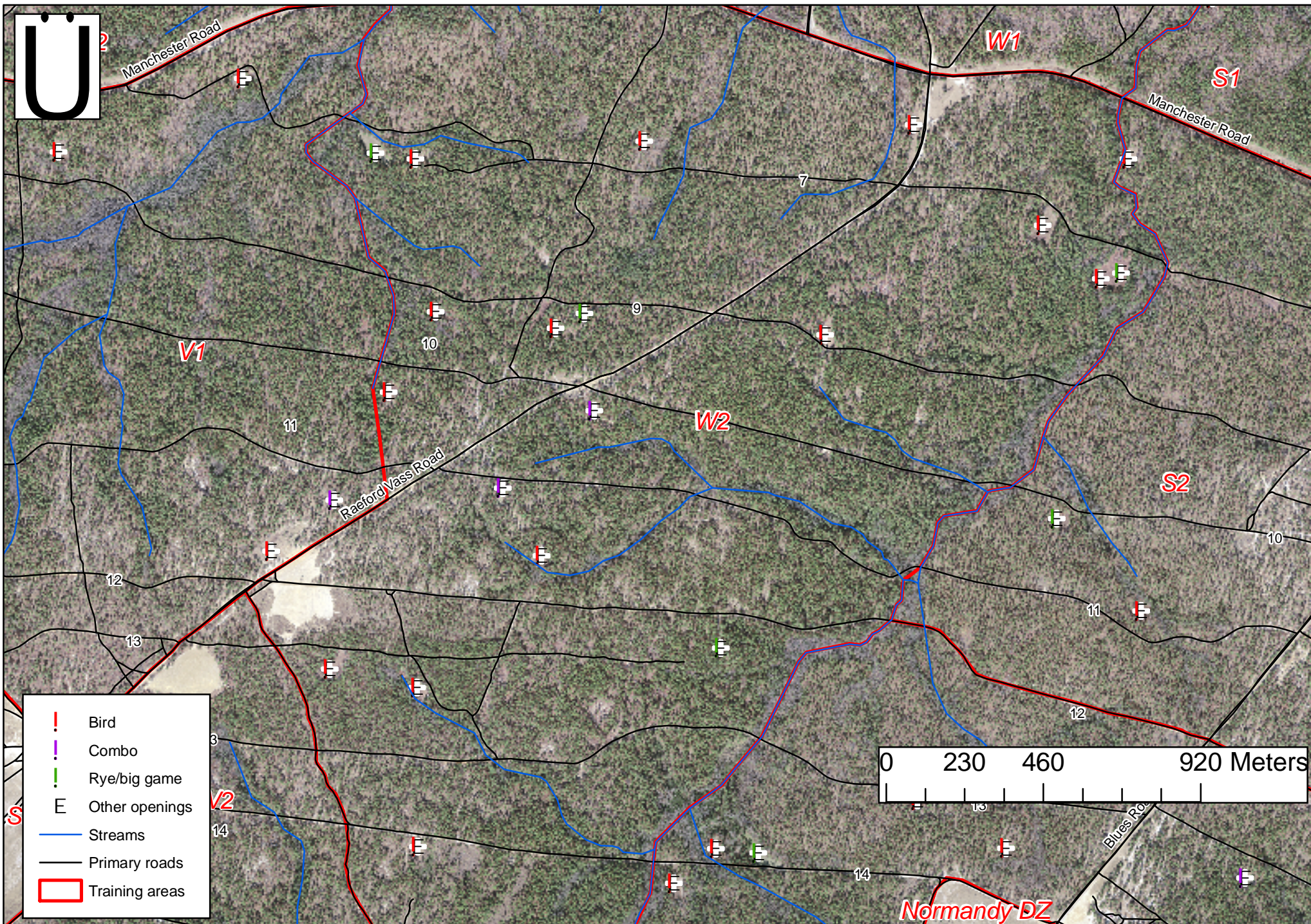




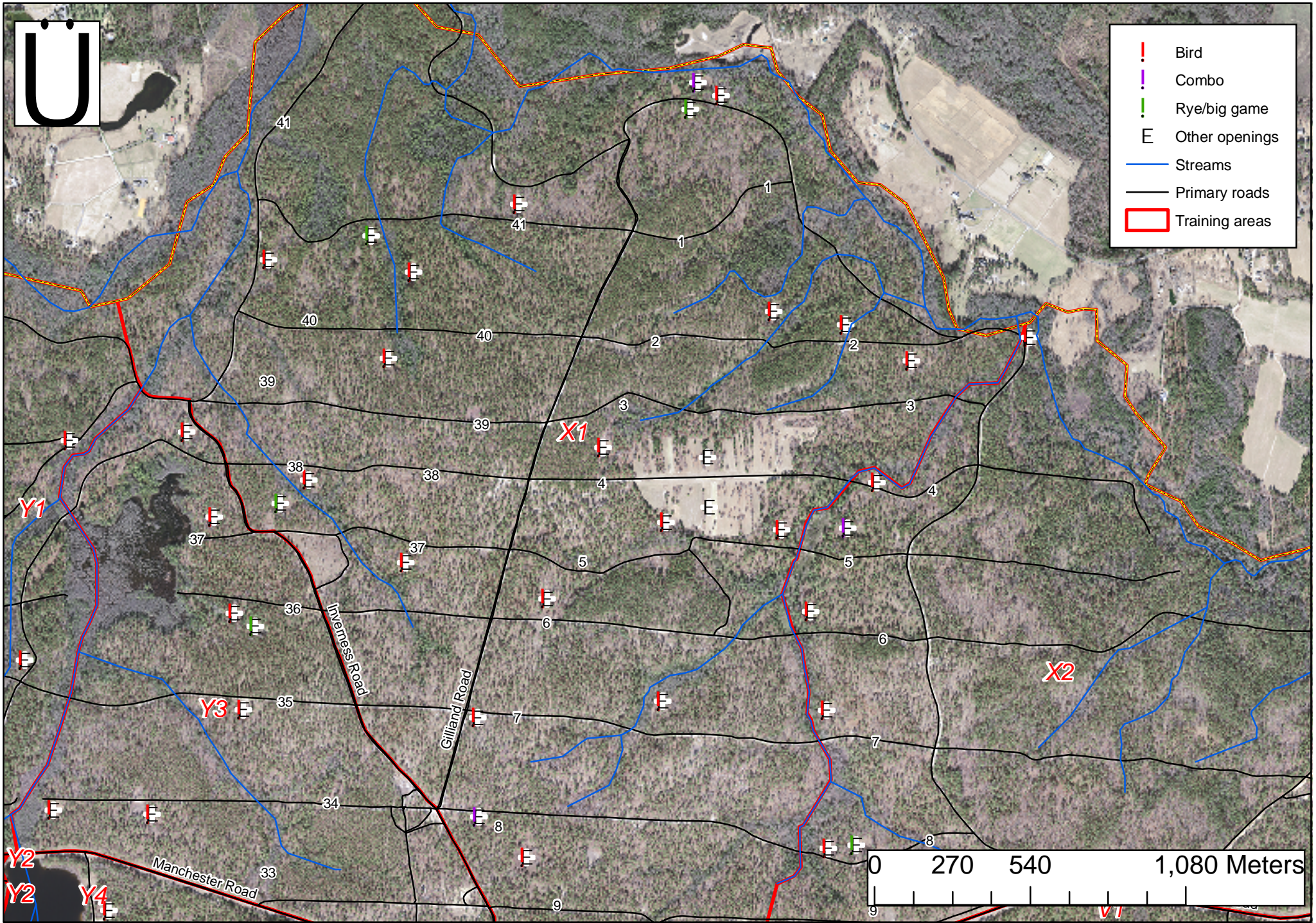




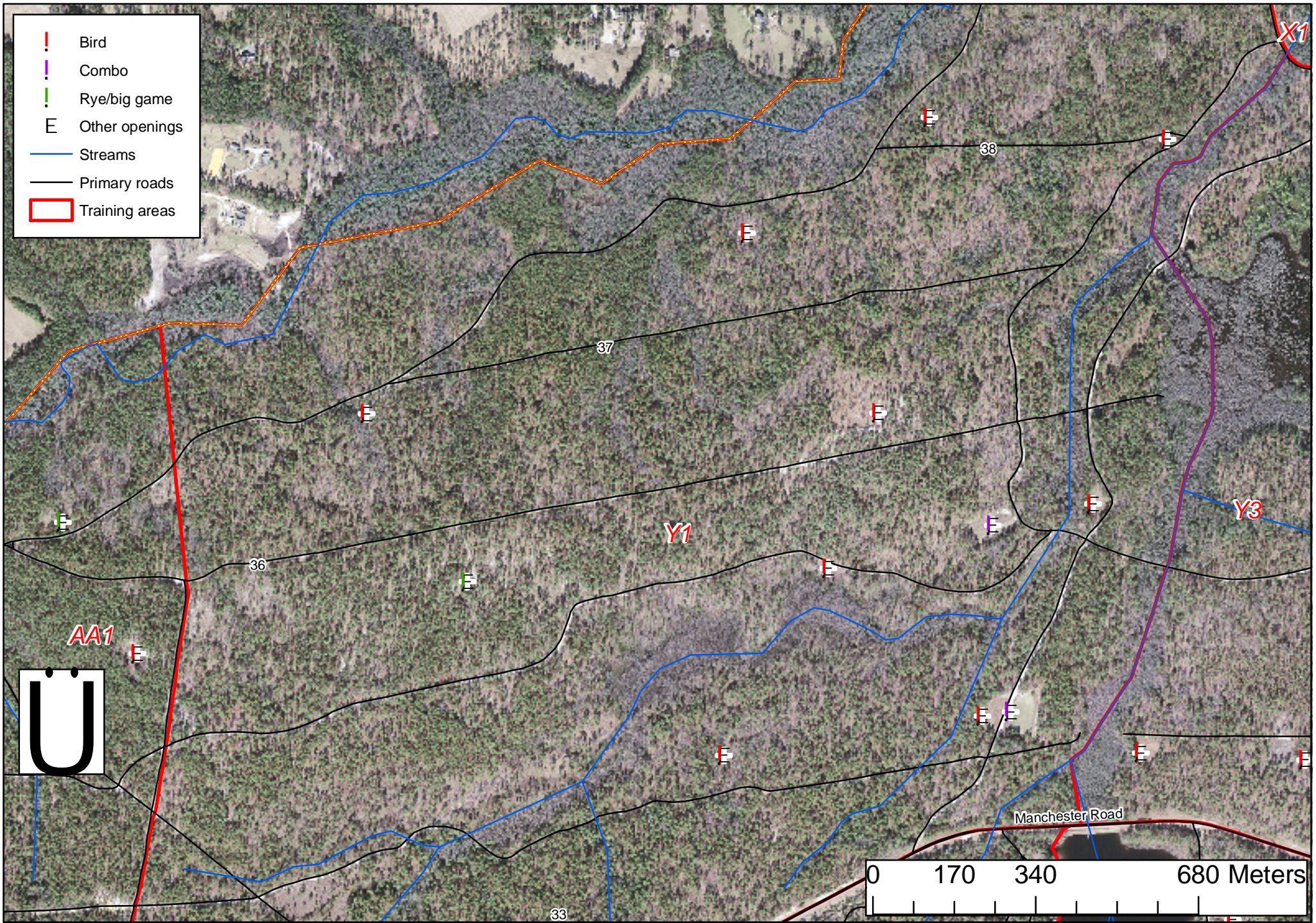




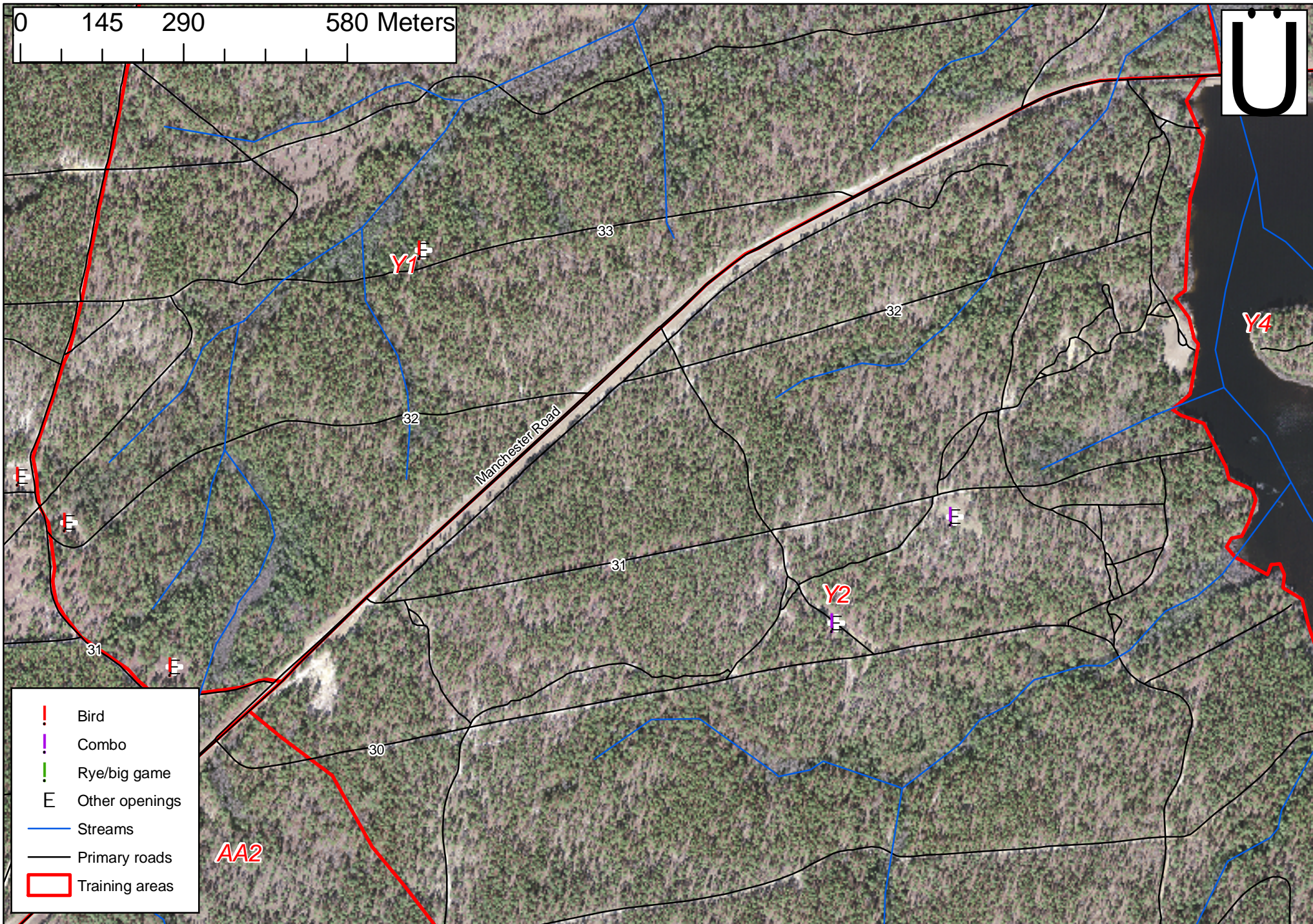
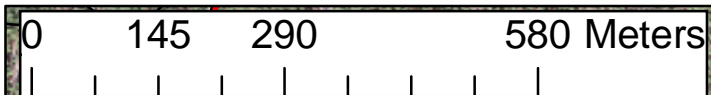










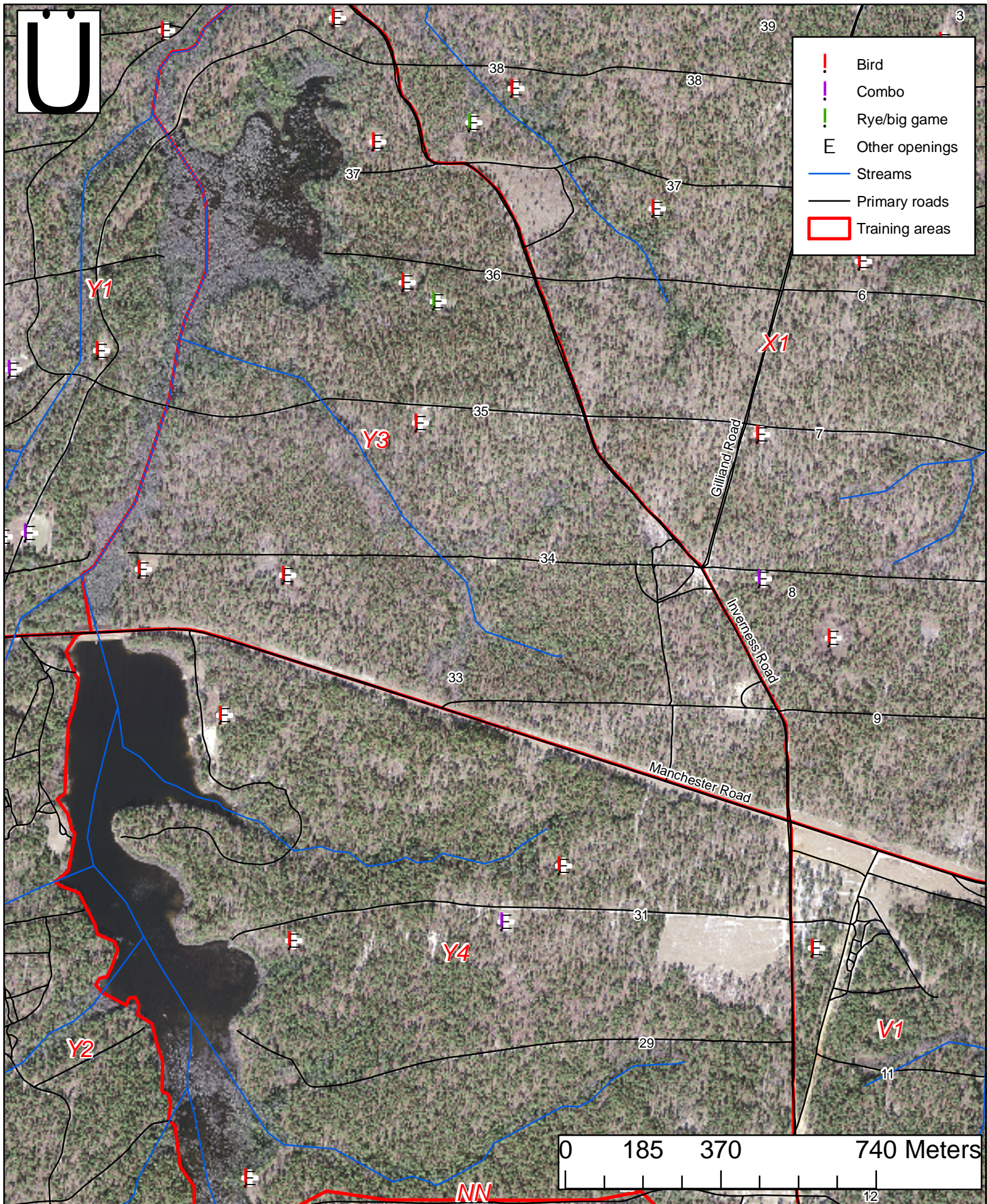


- ! Bird
- ! Combo
- ! Rye/big game
- E Other openings
- Streams
- Primary roads
- Training areas

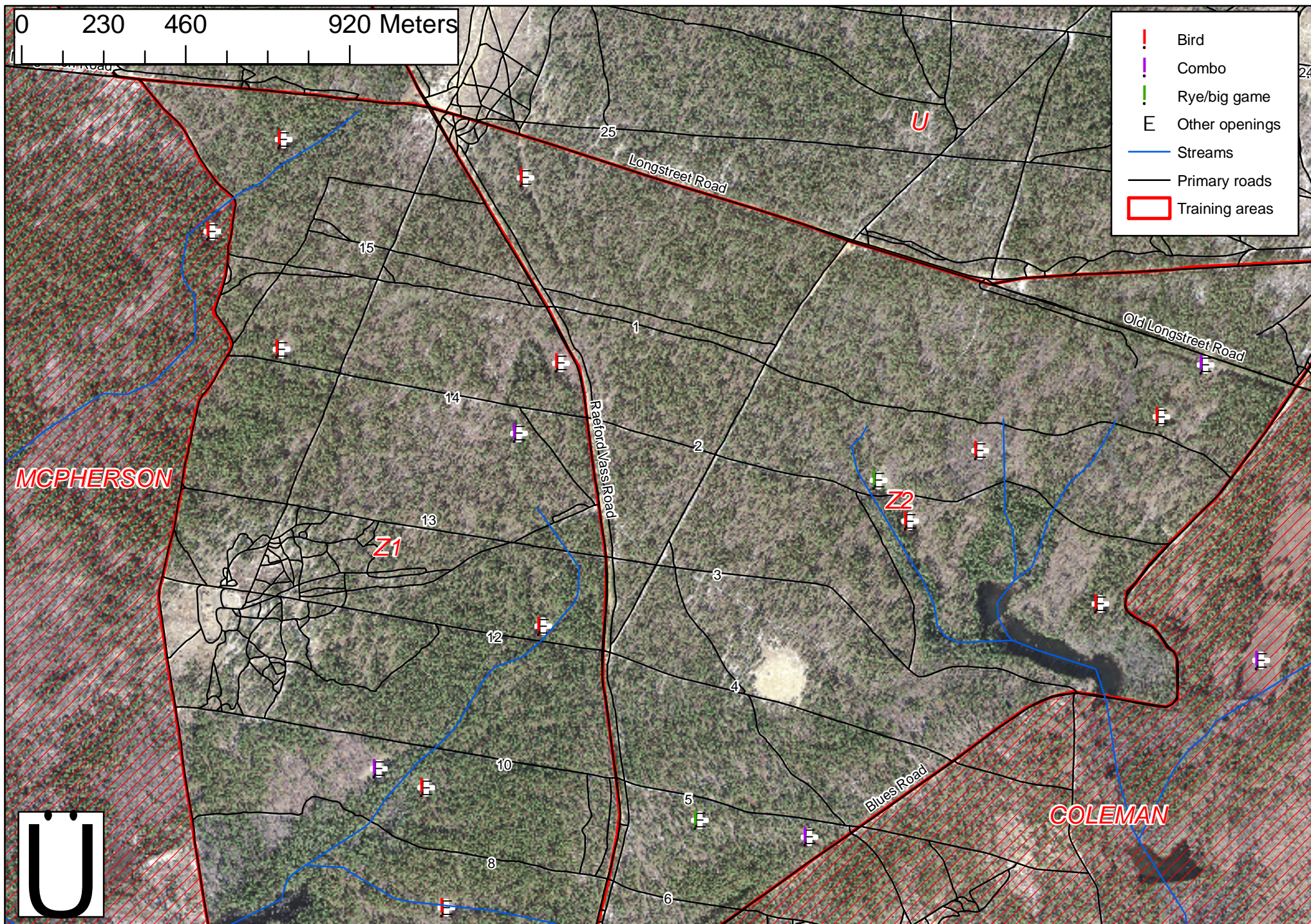





- ! Bird
- ! Combo
- ! Rye/big game
- E Other openings
- Streams
- Primary roads
- Training areas











MCPHERSON

Z1

Z2

COLEMAN

HH2

Chicken Road

Raeferd Vass Road

Blues Road

0 260 520 1,040 Meters

- ! Bird
- ! Combo
- ! Rye/big game
- E Other openings
- Streams
- Primary roads
- Training areas